

47°21'N

47°20'N

47°21'N

47°20'N

113°25'W

113°24'W

113°23'W





113°22'W

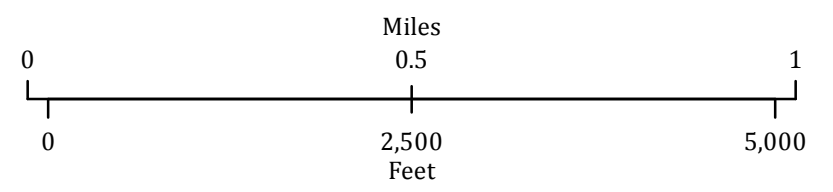
113°21'W

Source: Esri, DigitalGlobe, GeoEye, Earthstar Geographics, CNES/Airbus DS, USDA, USGS, AEX, Getmapping, Aerogrid, IGN, IGP, swisstopo, and the GIS User Community

REEF
 MT-FNF-000579
 Infrared
 Interpretation

Imagery Date:
 08/30/2017 2148 MDT

-  Isolated Heat Sources
-  Heat Perimeter
-  Intense Heat
-  Scattered Heat



Datum: North American 1983



IRIN: Howard Harrison
 Map produced:
 08/30/2017 2301 PDT
 Interpreted size: 812 acres

