






**REEF**  
 MT-FNF-000579  
 Infrared  
 Interpretation

Imagery Date:  
 09/03/2017 2245 MDT

-  Isolated Heat Sources
-  Heat Perimeter
-  Intense Heat
-  Scattered Heat



Datum: North American 1983



IRIN: Howard Harrison  
 Map produced:  
 09/04/2017 0227 PDT  
 Interpreted size: 9,740 acres



Copyright © 2013 National Geographic Society, i-cube