






INFRARED MAP
Rice Ridge (MT-LNF-001464)
Flight: August 16, 2017 @ 0142 MDT
Acres - 12,244
Change in Acres from last IR Perimeter - 967 Acres
IRIN - Nate Yorgason



Legend

-  08/16/2017 2257 Rice Ridge IR Heat Perimeter
-  Intense Heat
-  Scattered Heat
-  Isolated Heat Sources