






Copyright © 2013 National Geographic Society, i-cubed



**INFRARED MAP**  
**Rice Ridge (MT-LNF-001464)**  
**Flight: August 16, 2017 @ 0142 MDT**  
**Acres - 12,244**  
**Change in Acres from last IR Perimeter - 967 Acres**  
**IRIN - Nate Yorgason**



- Legend**
-  08/16/2017 2257 Rice Ridge IR Heat Perimeter
  -  Intense Heat
  -  Scattered Heat
  -  Isolated Heat Sources