






USGS The National Map: National Boundaries Dataset, 3DEP Elevation Program, Geographic Names Information System, National Hydrography Dataset, National Land Cover Database, National Structures Dataset, and National Transportation Dataset; U.S. Census Bureau - TIGER/Line and USFS Road Data

Legend

-  Heat Perimeter
-  Intense Heat
-  Scattered Heat
-  Isolated Heat Sources
-  20170818_2256_Rice Ridge_PreviousPerimeter



INFRARED MAP
 Rice Ridge Fire (MT-LNF-001464)
 Flight: August 19, 2017 @ 2156 MDT
 15,357 IR Acres
 IRIN: Dale Gough

