




 Heat Perimeter  
 Intense Heat  
 Scattered Heat  
 Isolated Heat Source  
 Previous IR - 20170910\_0233

NAD83 UTM Zone 12  
Map Produced: 09/11/2017 0400 MDT  
IRIN: Elsa Hucks



**RICE RIDGE FIRE**  
**MT-LNF-001464**  
Infrared Interpretation  
Date of Imagery: 09/10/2017 2329 MDT  
Rice Ridge - 135,355 Acres  
Monahan - 3,392 Acres

