




 Heat Perimeter
 Previous IR - 20170911_2319
 Intense Heat
 Scattered Heat
 Isolated Heat Source

NAD83 UTM Zone 12
Map Produced: 09/13/2017 0415 MDT
IRIN: Elsa Hucks



Note: Intense Cloud Cover Present Across Fire Area on Images

RICE RIDGE FIRE
MT-LNF-001464
Infrared Interpretation
Date of Imagery: 09/12/2017 2239 MDT
Rice Ridge - 155,900 Acres
Monahan - 3,565 Acres

