






Copyright © 2013 National Geographic Society, i-cubed

INFRARED MAP
Rice Ridge (MT-LNF-001464)
Flight: September 27, 2017 @ 2321 MDT
Acres - 163,800
Change in Acres from last IR Perimeter - 6 Acres
IRIN - Nate Yorgason



- Legend**
-  09/27/2017 2321 Rice Ridge IR Heat Perimeter
 -  Scattered Heat
 -  Isolated Heat Sources