


113°34'0"W 113°33'0"W 113°32'0"W 113°31'0"W 113°30'0"W 113°29'0"W 113°28'0"W 113°27'0"W 113°26'0"W










# IAP Map RICE RIDGE FIRE

MT-LNF-1464  
~20 acres



1:42,000

Map Created:  
7/25/2017  
9:49:15 PM

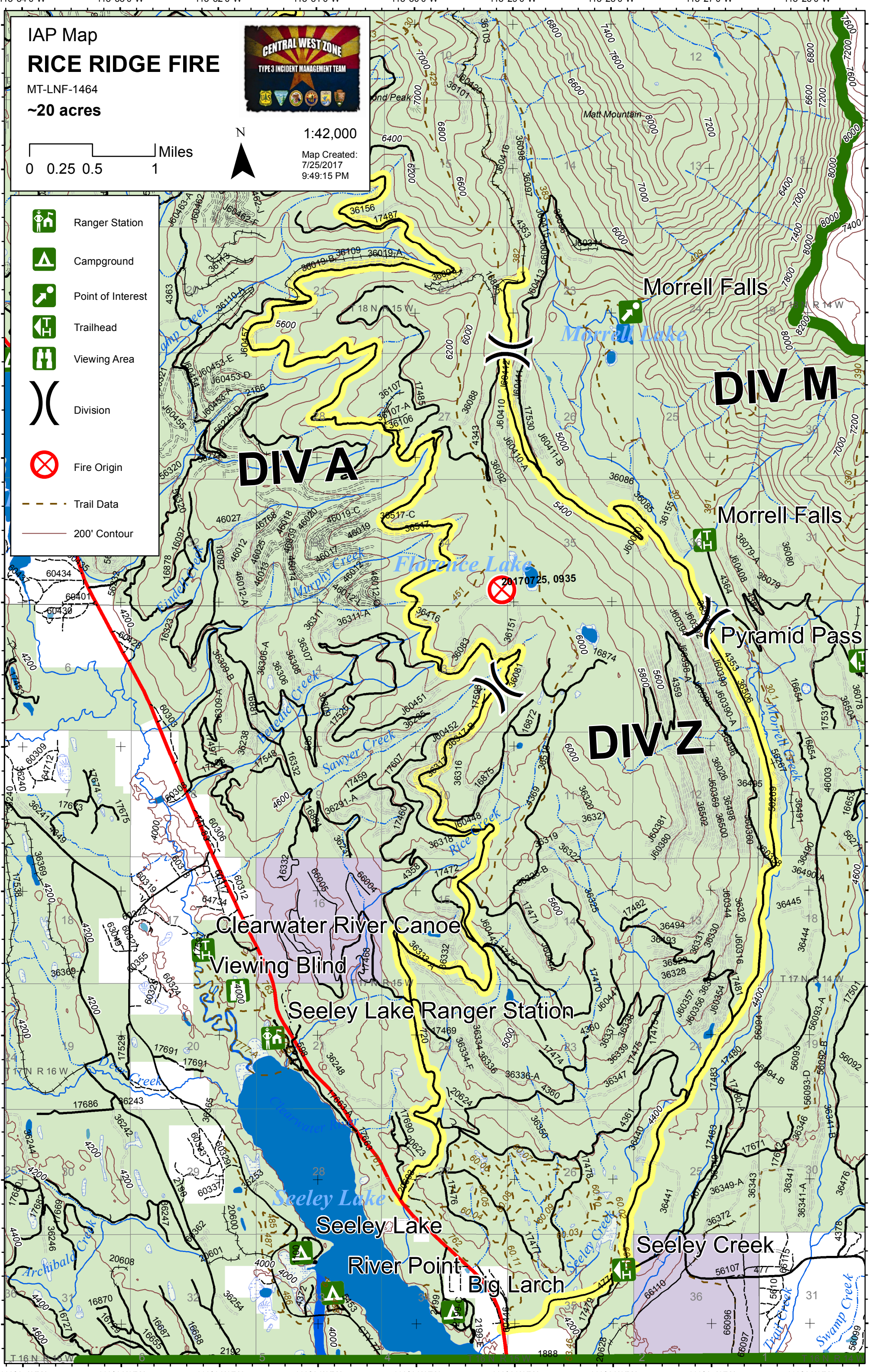
-  Ranger Station
-  Campground
-  Point of Interest
-  Trailhead
-  Viewing Area
-  Division
-  Fire Origin
-  Trail Data
-  200' Contour

## DIV A

## DIV M

## DIV Z

20170725, 0935



113°34'0"W 113°33'0"W 113°32'0"W 113°31'0"W 113°30'0"W 113°29'0"W 113°28'0"W 113°27'0"W 113°26'0"W

47°19'0"N  
47°18'0"N  
47°17'0"N  
47°16'0"N  
47°15'0"N  
47°14'0"N  
47°13'0"N  
47°12'0"N  
47°11'0"N

47°20'0"N  
47°19'0"N  
47°18'0"N  
47°17'0"N  
47°16'0"N  
47°15'0"N  
47°14'0"N  
47°13'0"N  
47°12'0"N  
47°11'0"N