



113°34'0"W 113°33'0"W 113°32'0"W 113°31'0"W 113°30'0"W 113°29'0"W 113°28'0"W 113°27'0"W 113°26'0"W











IAP Map RICE RIDGE FIRE

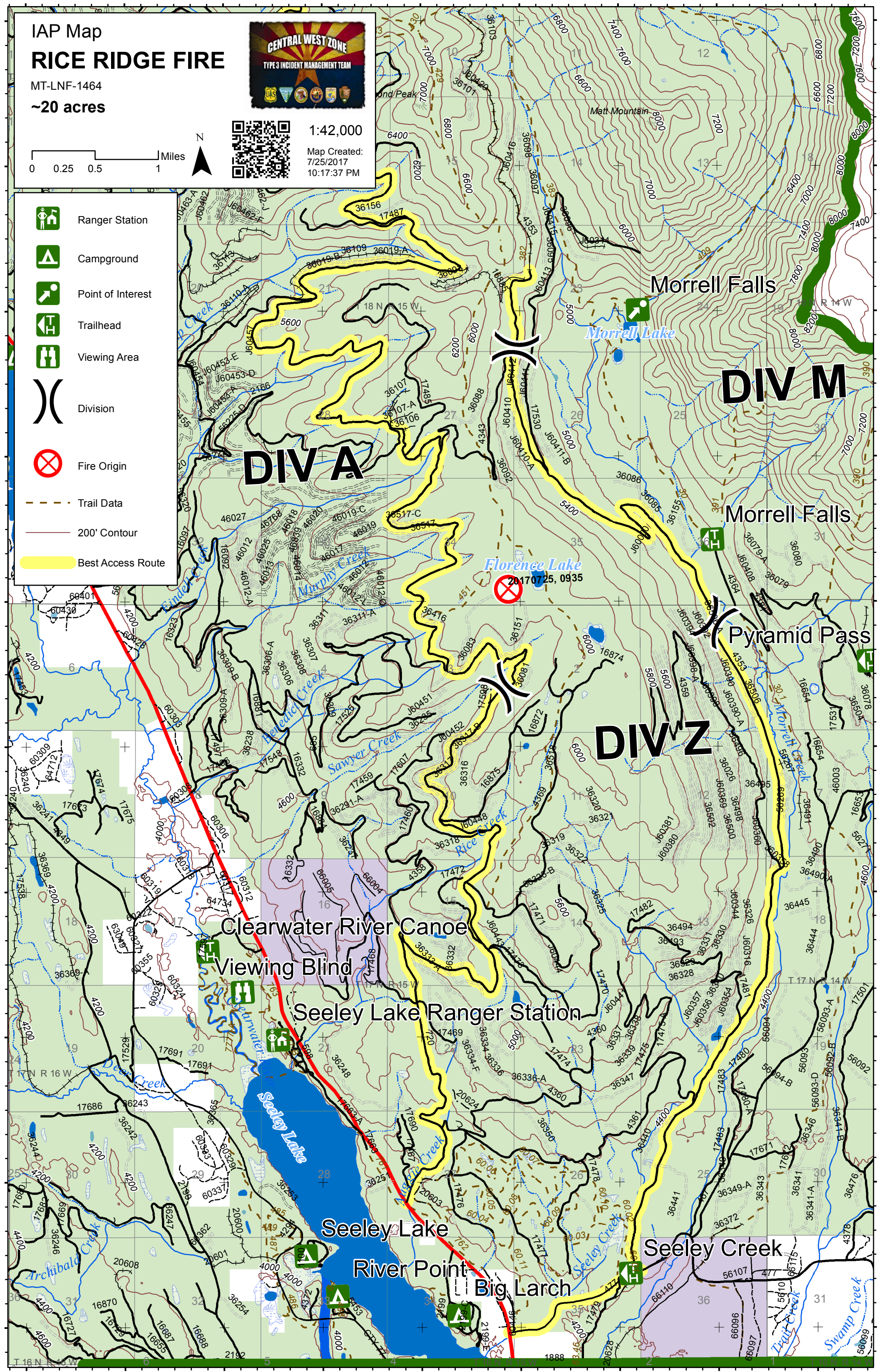
MT-LNF-1464
~20 acres



1:42,000
Map Created:
7/25/2017
10:17:37 PM



-  Ranger Station
-  Campground
-  Point of Interest
-  Trailhead
-  Viewing Area
-  Division
-  Fire Origin
-  Trail Data
-  200' Contour
-  Best Access Route



113°34'0"W 113°33'0"W 113°32'0"W 113°31'0"W 113°30'0"W 113°29'0"W 113°28'0"W 113°27'0"W 113°26'0"W

47°19'0"N
47°18'0"N
47°17'0"N
47°16'0"N
47°15'0"N
47°14'0"N
47°13'0"N
47°12'0"N
47°11'0"N

47°20'0"N
47°19'0"N
47°18'0"N
47°17'0"N
47°16'0"N
47°15'0"N
47°14'0"N
47°13'0"N
47°12'0"N
47°11'0"N