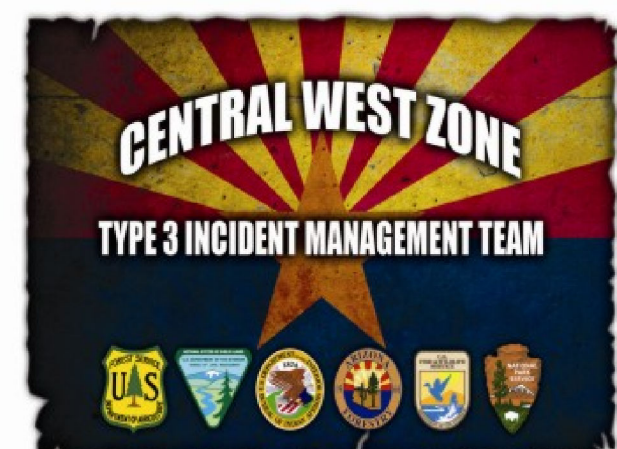



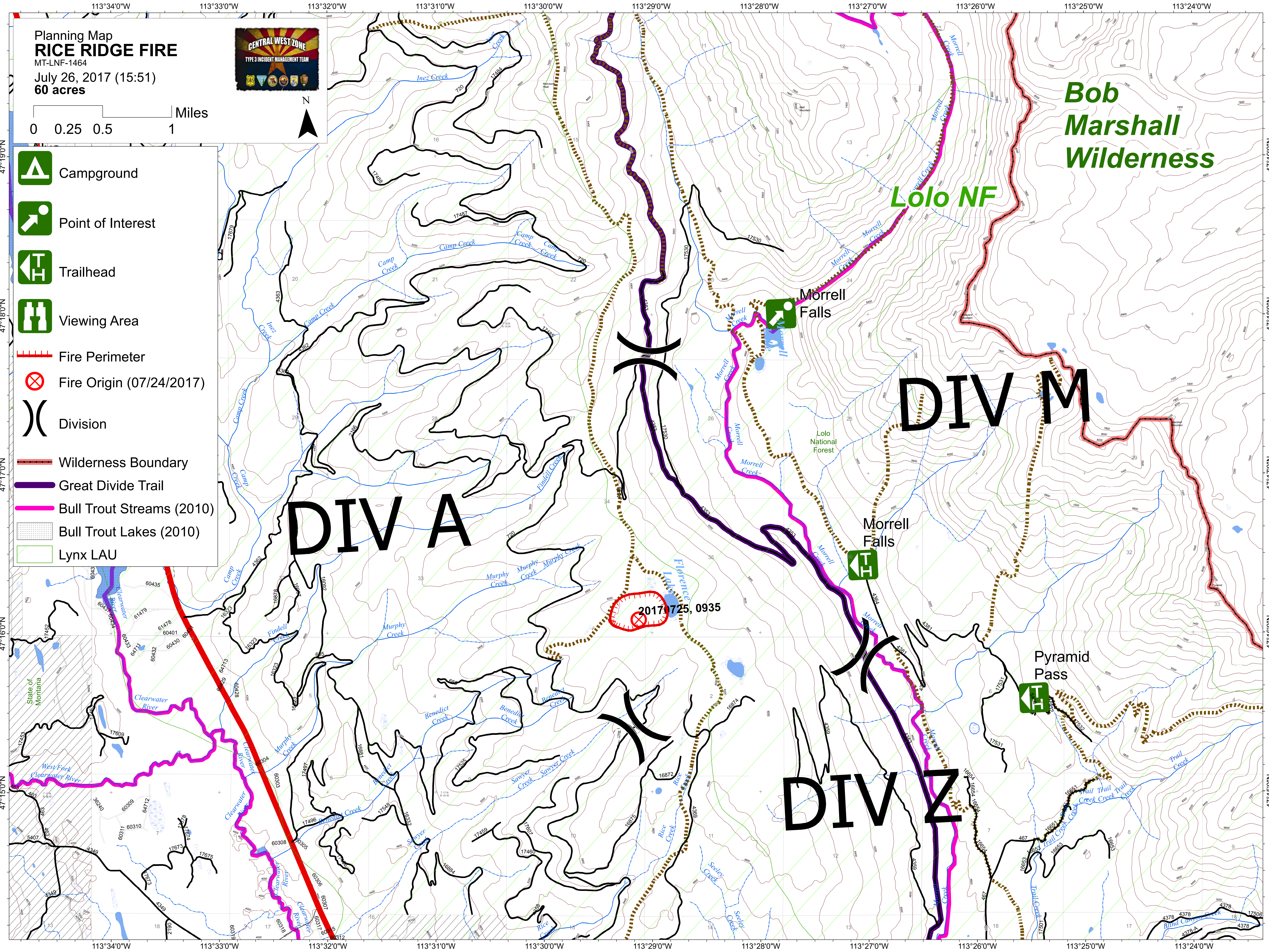
Planning Map  
**RICE RIDGE FIRE**  
MT-LNF-1464  
July 26, 2017 (15:51)  
60 acres



0 0.25 0.5 1 Miles



- Campground
- Point of Interest
- Trailhead
- Viewing Area
- Fire Perimeter
- Fire Origin (07/24/2017)
- Division
- Wilderness Boundary
- Great Divide Trail
- Bull Trout Streams (2010)
- Bull Trout Lakes (2010)
- Lynx LAU



**Bob  
Marshall  
Wilderness**

**Lolo NF**

**DIV A**

**DIV M**

**DIV Z**

2017 1725, 0935