

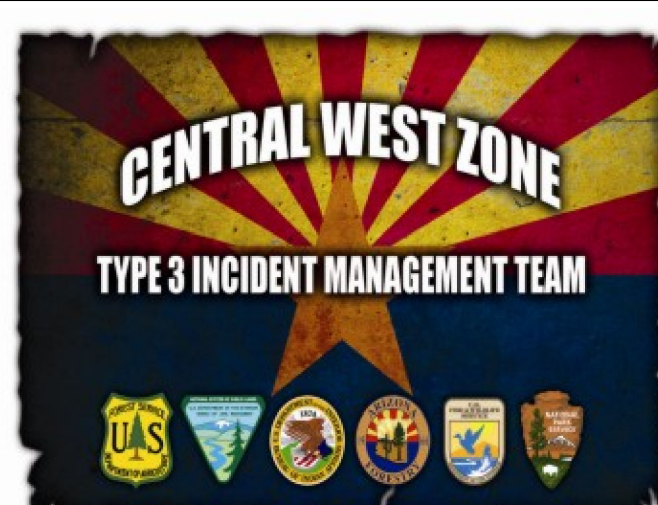


113°34'0"W 113°32'0"W 113°30'0"W 113°28'0"W 113°26'0"W 113°24'0"W










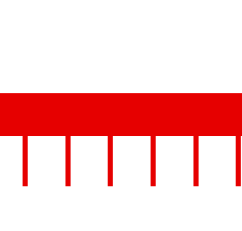




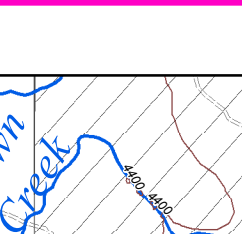



Briefing Map
RICE RIDGE FIRE
 MT-LNF-1464
 July 28, 2017
 ~60 ac

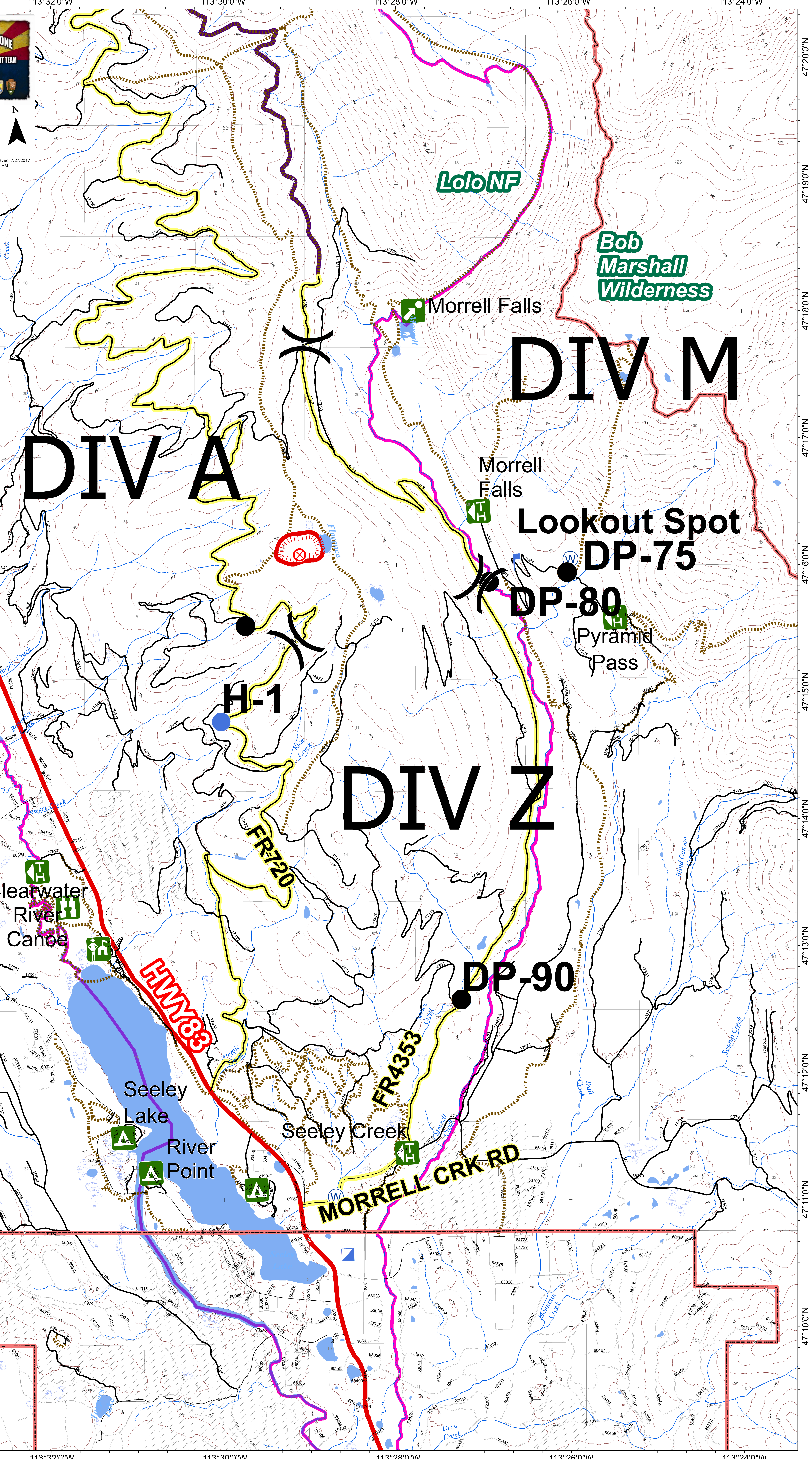
1:18,000

0 0.425 0.85 1.7 Miles

Date Saved: 7/27/2017 9:50:51 PM

-  Campground
-  Point of Interest
-  Ranger Station
-  Trailhead
-  Viewing Area
-  Drop Point
-  Fire Origin (07/24/2017)
-  Helispot
-  Lookout
-  Water Source
-  Uncontrolled Fire Edge
-  Division
-  ICP
-  Wilderness Boundary
-  Best Access Route
-  Trail Data
-  Great Divide Trail
-  Bull Trout Streams (2010)



113°34'0"W 113°32'0"W 113°30'0"W 113°28'0"W 113°26'0"W 113°24'0"W