






















113°36'0"W 113°35'0"W 113°34'0"W 113°33'0"W 113°32'0"W 113°31'0"W 113°30'0"W 113°29'0"W 113°28'0"W 113°27'0"W 113°26'0"W 113°25'0"W 113°24'0"W 113°23'0"W 113°22'0"W 113°21'0"W 113°20'0"W

IAP Map
RICE RIDGE FIRE
 MT-LNF-1464
August 1, 2017
 3,289 acres



1:55,000
 Map Created: 7/31/2017 9:04:52 PM




-  Fire Origin
-  Drop Point
-  Helispot
-  Incident Command Post
-  Lookout
-  Repeater
-  Water Source
-  Division
-  Uncontrolled Fire Edge
-  Completed Dozer Line
-  Proposed Dozer Line
-  Ranger Station
-  Campground
-  Lookout
-  Trailhead
-  Viewing Area
-  Best Access
-  Trail Data
-  200' Contours
-  Private
-  State of Montana

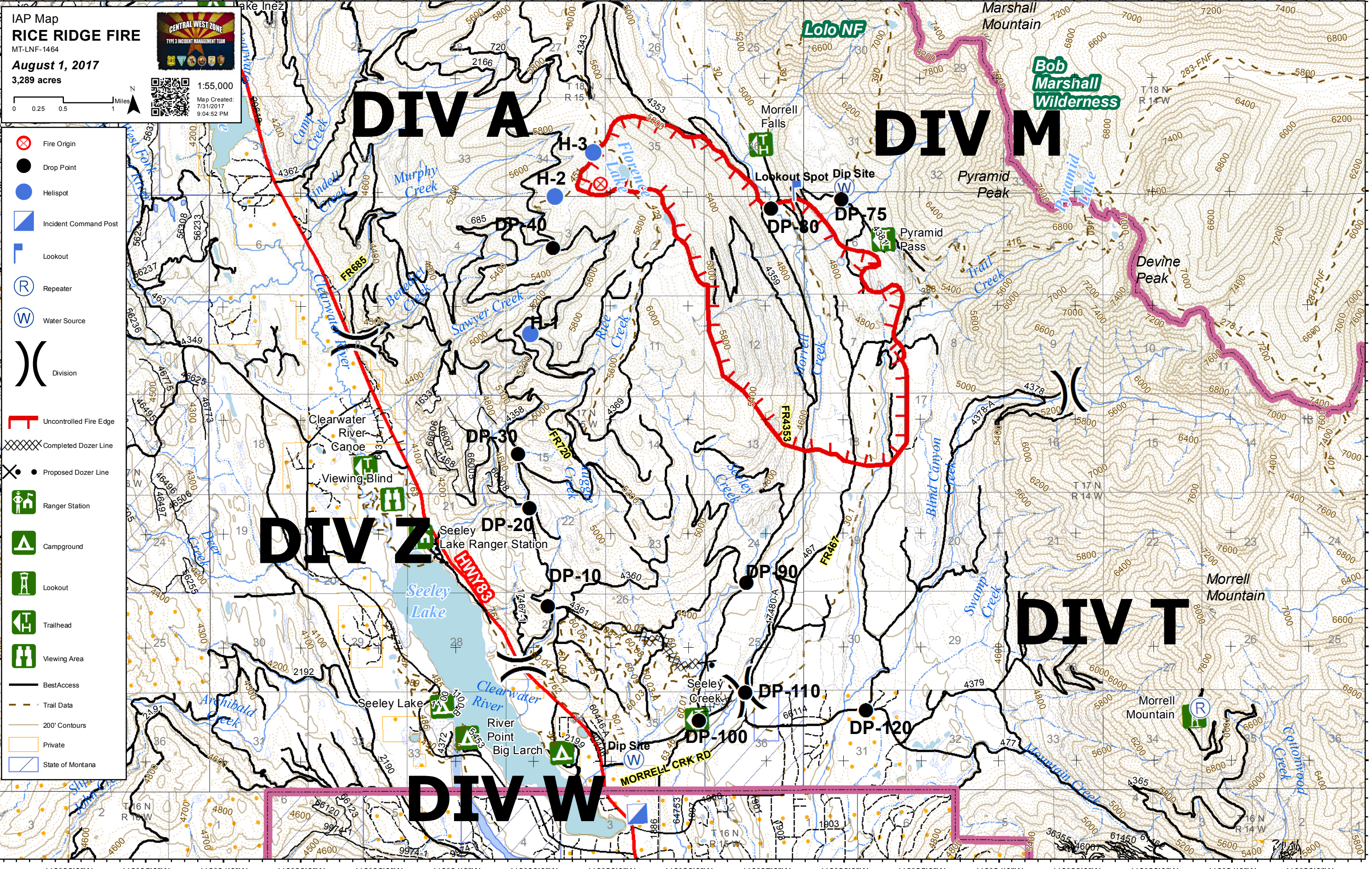
DIV A

DIV M

DIV Z

DIV T

DIV W



113°36'0"W 113°35'0"W 113°34'0"W 113°33'0"W 113°32'0"W 113°31'0"W 113°30'0"W 113°29'0"W 113°28'0"W 113°27'0"W 113°26'0"W 113°25'0"W 113°24'0"W 113°23'0"W 113°22'0"W 113°21'0"W 113°20'0"W