

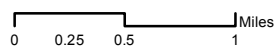
























113°36'0"W 113°35'0"W 113°34'0"W 113°33'0"W 113°32'0"W 113°31'0"W 113°30'0"W 113°29'0"W 113°28'0"W 113°27'0"W 113°26'0"W 113°25'0"W 113°24'0"W 113°23'0"W 113°22'0"W 113°21'0"W 113°20'0"W

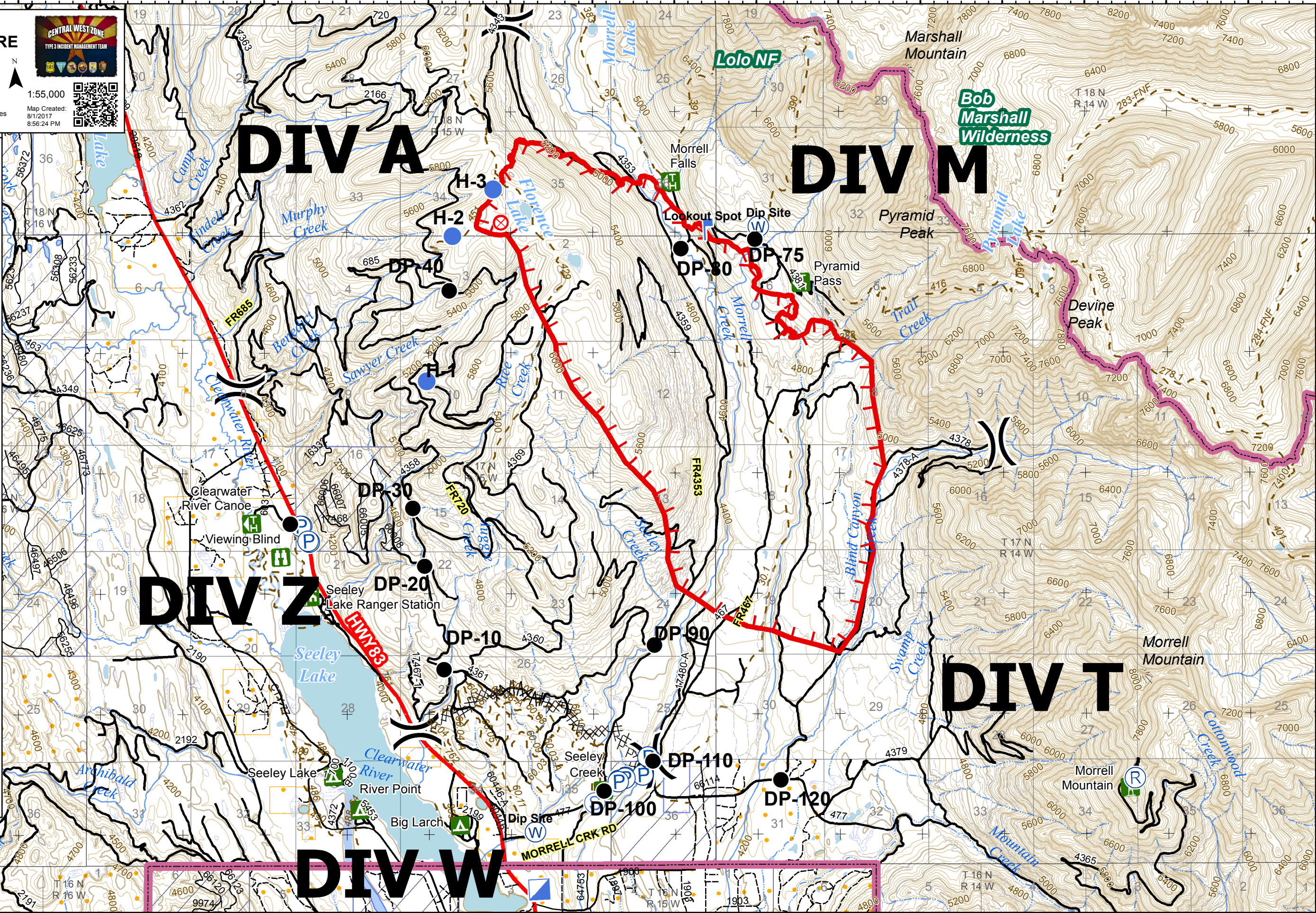
**IAP Map**  
**RICE RIDGE FIRE**  
 MT-LNF-1464  
**August 2, 2017**  
 6,105 acres  
 From OPS Digitized 0801 - 2100



1:55,000  
 Map Created: 8/1/2017 8:56:24 PM

-  Fire Origin
-  Drop Point
-  Helispot
-  Incident Command Post
-  Lookout
-  Pump
-  Repeater
-  Staging Area
-  Water Source
-  Division
-  Uncontrolled Fire Edge
-  Completed Dozer Line
-  Line Break Completed
-  Ranger Station
-  Campground
-  Lookout
-  Trailhead
-  Viewing Area
-  Best Access
-  Trail Data
-  Private
-  State of Montana



113°36'0"W 113°35'0"W 113°34'0"W 113°33'0"W 113°32'0"W 113°31'0"W 113°30'0"W 113°29'0"W 113°28'0"W 113°27'0"W 113°26'0"W 113°25'0"W 113°24'0"W 113°23'0"W 113°22'0"W 113°21'0"W 113°20'0"W