

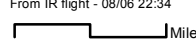


IAP Map
RICE RIDGE FIRE
MT-LNF-1464
August 7, 2017
8,209 acres
From IR flight - 08/06 22:34



1:80,000
Map Created: 8/7/2017 6:26:24 AM



- ⊗ Fire Origin
- Drop Point
- Helispot
- Ⓟ Incident Base
- ▣ Incident Command Post
- WX Mobile Weather Unit
- Ⓡ Repeater
- Ⓢ Staging Area
- Ⓦ Water Source
-) Division

