

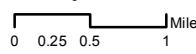





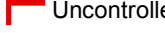





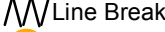

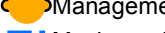

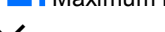







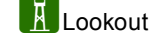

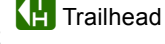

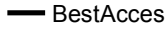
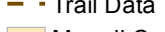
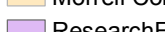

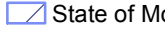

IAP Map
RICE RIDGE FIRE
 MT-LNF-1464
August 8, 2017
 8,423 acres
 From IR flight - 08/06 22:34



EASTERN AREA
 Incident Management Team

1:80,000
 Map Created: 8/8/2017 5:49:22 AM

	Division		Fire Polygon
	Branch		Uncontrolled Fire Edge
	Drop Point		Completed Dozer Line
	Fire Origin		Completed Line
	Helispot		Line Break Completed
	Incident Base		Management Action Point
	Incident Command Post		Maximum Manageable Area
	Mobile Weather Unit		Proposed Dozer Line
	Repeater		Ranger Station
	Staging Area		Campground
	Water Source		Lookout
			Point of Interest
			Trailhead
			Viewing Area
			Best Access
			Trail Data
			Morrell Complex
			Research Forest
			Private
			State of Montana

