




Zone 18 of 31

Structure Protection Map
RICE RIDGE FIRE
MT LNF-1464
Structure and Lot layer
from Missoula Co GIS



Map Created:
8/10/21
1:42:30 PM



1:8,800

