


113°31'0"W


113°30'0"W

Zone 20 of 31

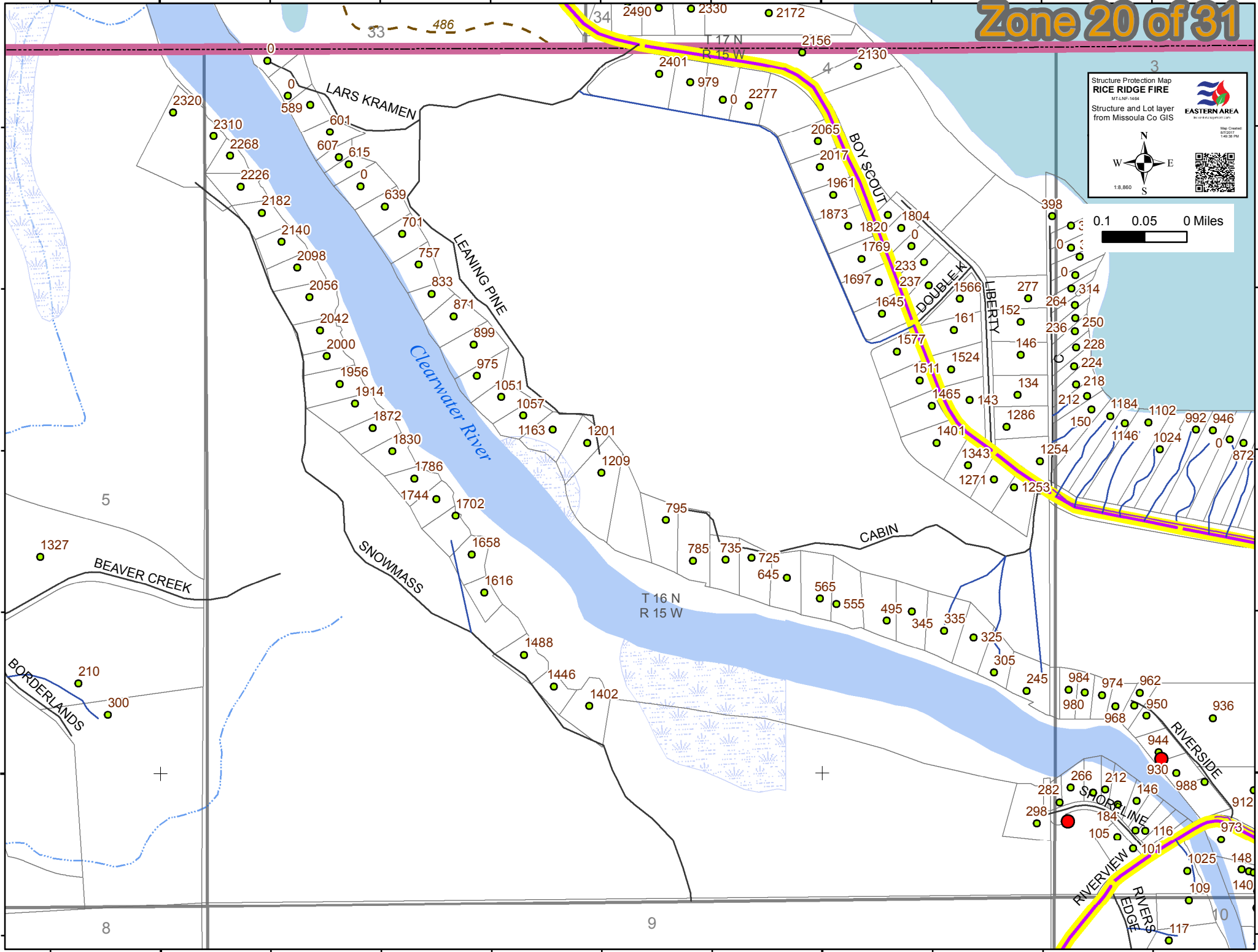
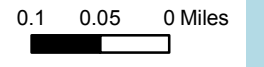
Structure Protection Map
RICE RIDGE FIRE
 MT.LNF-1464
 Structure and Lot layer
 from Missoula Co GIS



Map Created: 8/10/21
 1:42:30 PM



1:8,860



113°31'0"W

113°30'0"W

47°10'0"N

47°10'0"N