
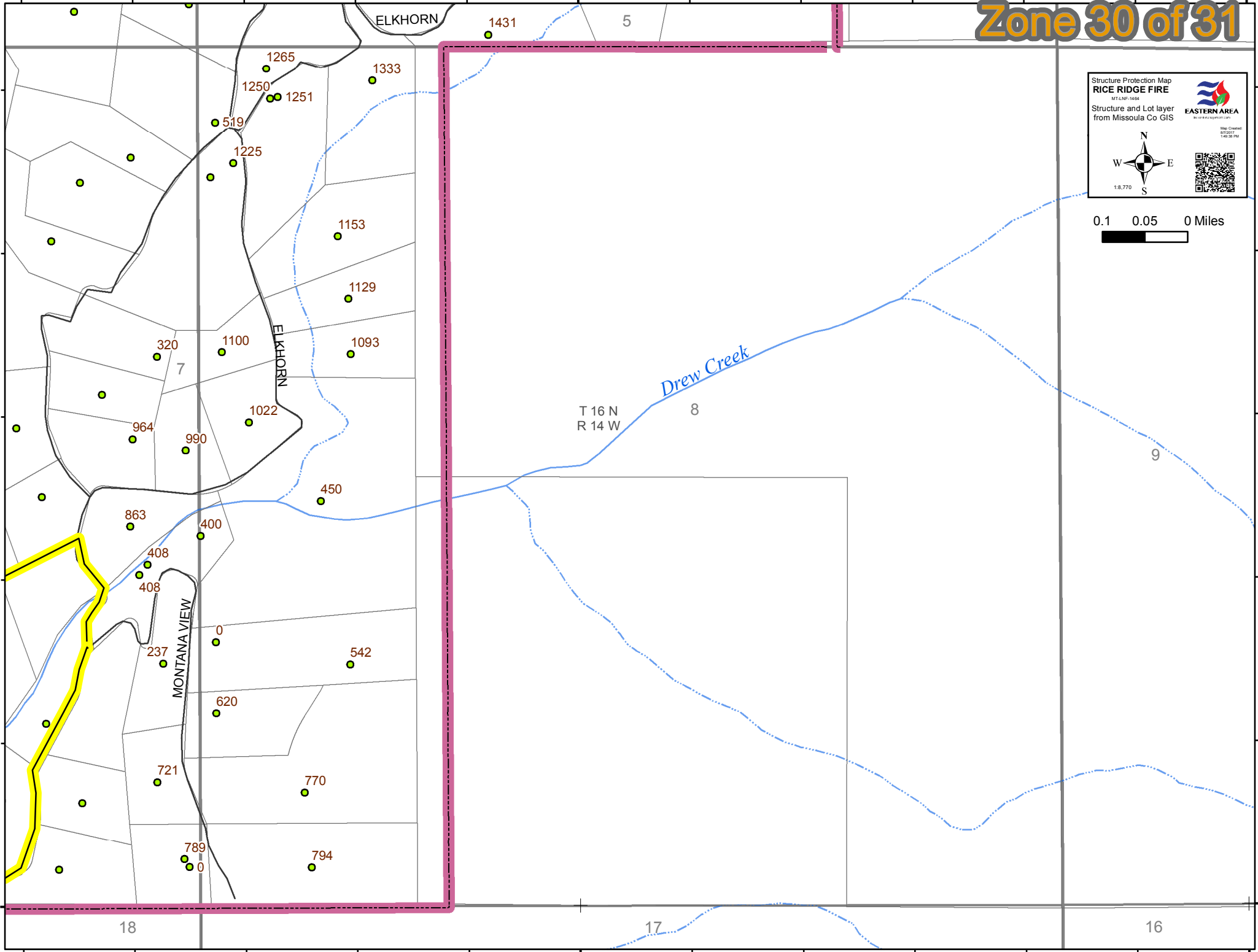





Zone 30 of 31

Structure Protection Map
RICE RIDGE FIRE
MT.LNF-1464
Structure and Lot layer
from Missoula Co GIS



Map Created:
8/10/21
1:42:30 PM



47°9'0"N

113°24'0"W

113°23'0"W

113°24'0"W

113°23'0"W