



# Zone 31 of 31


Structure Protection Map  
**RICE RIDGE FIRE**  
M.F.L.N.F.-1464  
Structure and Lot layer  
from Missoula Co GIS




Map Created:  
8/20/22  
1:42:30 PM



1:8,720



0.1 0.05 0 Miles



113°27'0"W

113°28'0"W

22

23

24

10

11

15

T 16 N  
R 15 W

13