


113°34'0"W


113°33'0"W

Zone 4 of 31

Structure Protection Map
RICE RIDGE FIRE
 MFLNF-1464
 Structure and Lot layer
 from Missoula Co GIS


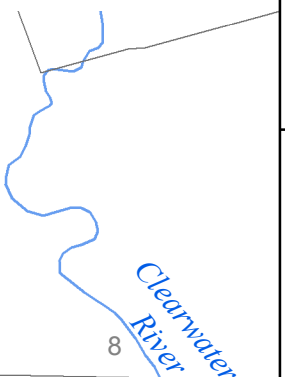
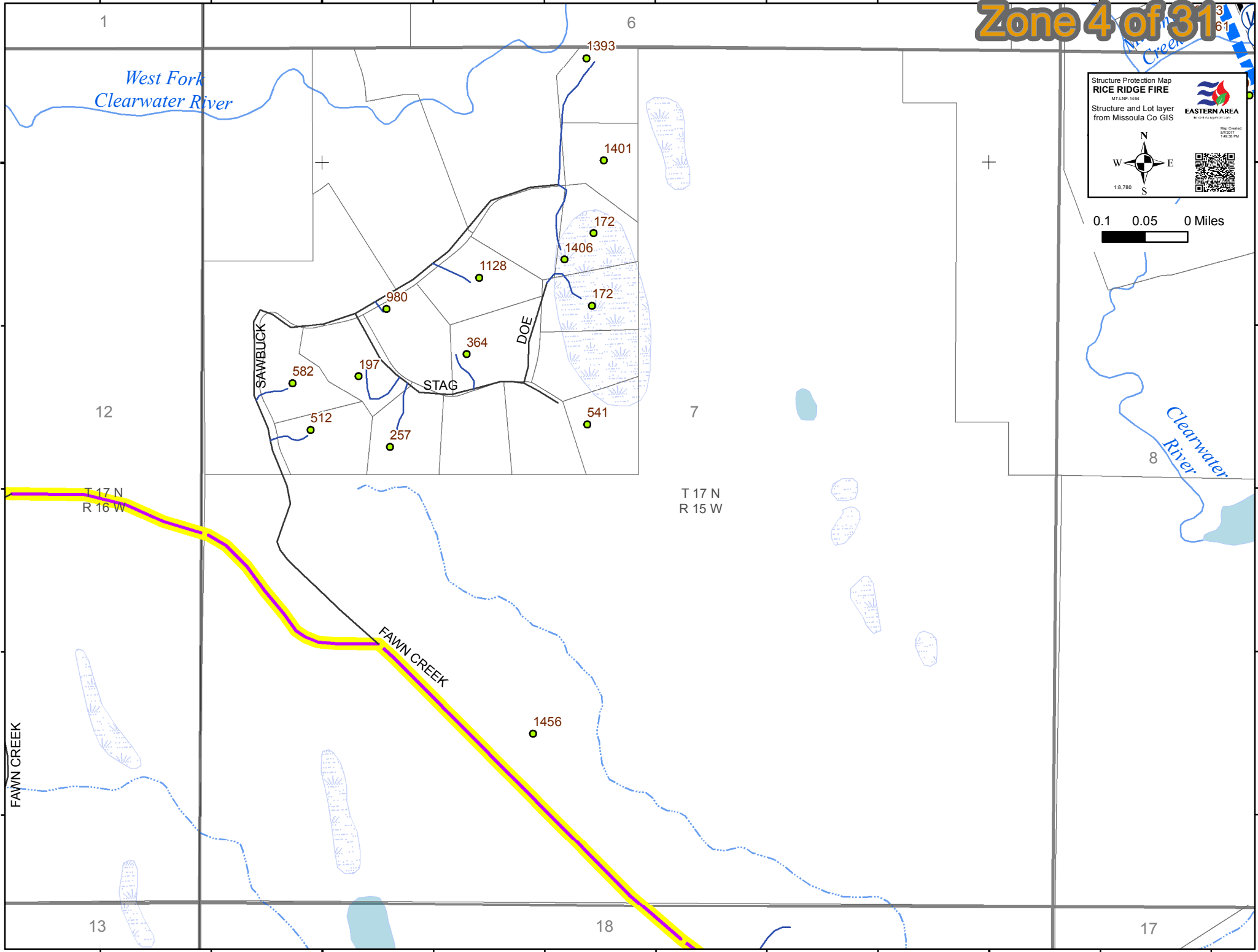


Map Created:
 8/20/21
 1:42:30 PM



1:8,780

0.1 0.05 0 Miles

113°34'0"W

113°33'0"W

47°15'0"N

47°15'0"N

1

6

12

7

8

T 17 N
R 16 W

T 17 N
R 15 W

13

18

17

FAWN CREEK

SAWBUCK

STAG

DOE

FAWN CREEK

West Fork
Clearwater River

Clearwater
River