




























-  Division
-  Branch
-  Fire Origin (07/24/2017)
-  Drop Point
-  Helispot
-  Incident Base
-  Incident Command Post
-  Mobile Weather Unit
-  Repeater
-  Staging Area
-  Water Source
-  Uncontrolled Fire Edge
-  Completed Dozer Line
-  Completed Line
-  Line Break Completed
-  Proposed Dozer Line
-  Ranger Station
-  Campground
-  Lookout
-  Point of Interest
-  Trailhead
-  Viewing Area
-  Best Access
-  Trail Data
-  Morrell Complex
-  Research Forest
-  Private
-  State of Montana

IAP Map
RICE RIDGE FIRE
 MT-LNF-1464
August 9, 2017
 9,286 acres
 From IR flight - 0808 @ 22:50

EASTERN AREA
 incident management team

1:105,000
 Map Created: 8/9/2017 6:01:48 AM



