

# Public Information Map RICE RIDGE FIRE

MT-LNF-1464






**August 10, 2017**

10,194 acres  
from Ops flight @ 8/9 22:00

0 0.375 0.75 1.5 Miles



1:80,000  
Map Created:  
8/9/2017  
7:03:05 AM

-  Closure Area
-  Fire Perimeter
-  Uncontrolled Fire Edge
-  Completed Dozer Line
-  Completed Line

