

Public Information Map RICE RIDGE FIRE

MT-LNF-1464







August 13, 2017

11,277 acres
from Infrared @ 8/12 22:53

0 0.375 0.75 1.5 Miles



1:80,000
Map Created:
8/12/2017
6:18:50 AM

-  Closure Area
-  Fire Perimeter
-  Uncontrolled Fire Edge
-  Completed Dozer Line
-  Completed Line
-  R - Road as Completed Line

