




Ops Map
RICE RIDGE FIRE
 MT-LNF-1464
August 17, 2017
12,340 Acres
(IR Flight 8/16/17 @2257)



1:40,000
 Date Saved: 8/17/2017 7:13:31 AM



0 0.5 1 2 Miles



- (X) Division
- Drop Point
- ⊗ Fire Origin
- Helispot
- (B) Incident Base
- ▣ Incident Command Post
- WX Mobile Weather Unit
- (R) Repeater
- (S) Staging Area
- (W) Water Source
- Value-At-Risk (Cabin)
- ▲ Campground
- Ⓜ Lookout
- Ⓜ Point of Interest
- Ⓜ Ranger Station
- Ⓜ Trailhead
- Ⓜ Viewing Area
- Uncontrolled Fire Edge
- ⊘ Completed Dozer Line
- Completed Line
- R · R Road as Completed Line
- MW Line Break Completed
- Planned Fire Line
- ⊗ • Proposed Dozer Line
- Research Forest
- Forest Treatments**
- Pre-1950
- 1950 - 1969
- 1970 - 1989
- 1990 - 1999
- 2000 - 2009
- 2012
- 2014
- 2015
- Ownership**
- Private
- ▨ State of Montana
- Wilderness Area

