



# Zone 11<sub>2</sub> of 31


Structure Protection Map  
**RICE RIDGE FIRE**  
 MFLNF-1464  
 Structure and Lot layer  
 from Missoula Co GIS



Map Created:  
 8/18/2017  
 12:43:34 PM



1:9,940



**EASTERN AREA**  
 Local Government

