


113°30'0"W

113°29'0"W


# Zone 12 of 31

21

Structure Protection Map  
**RICE RIDGE FIRE**  
 MFLNF-1464  
 Structure and Lot layer  
 from Missoula Co GIS



Map Created:  
 8/6/2017  
 12:42:34 PM

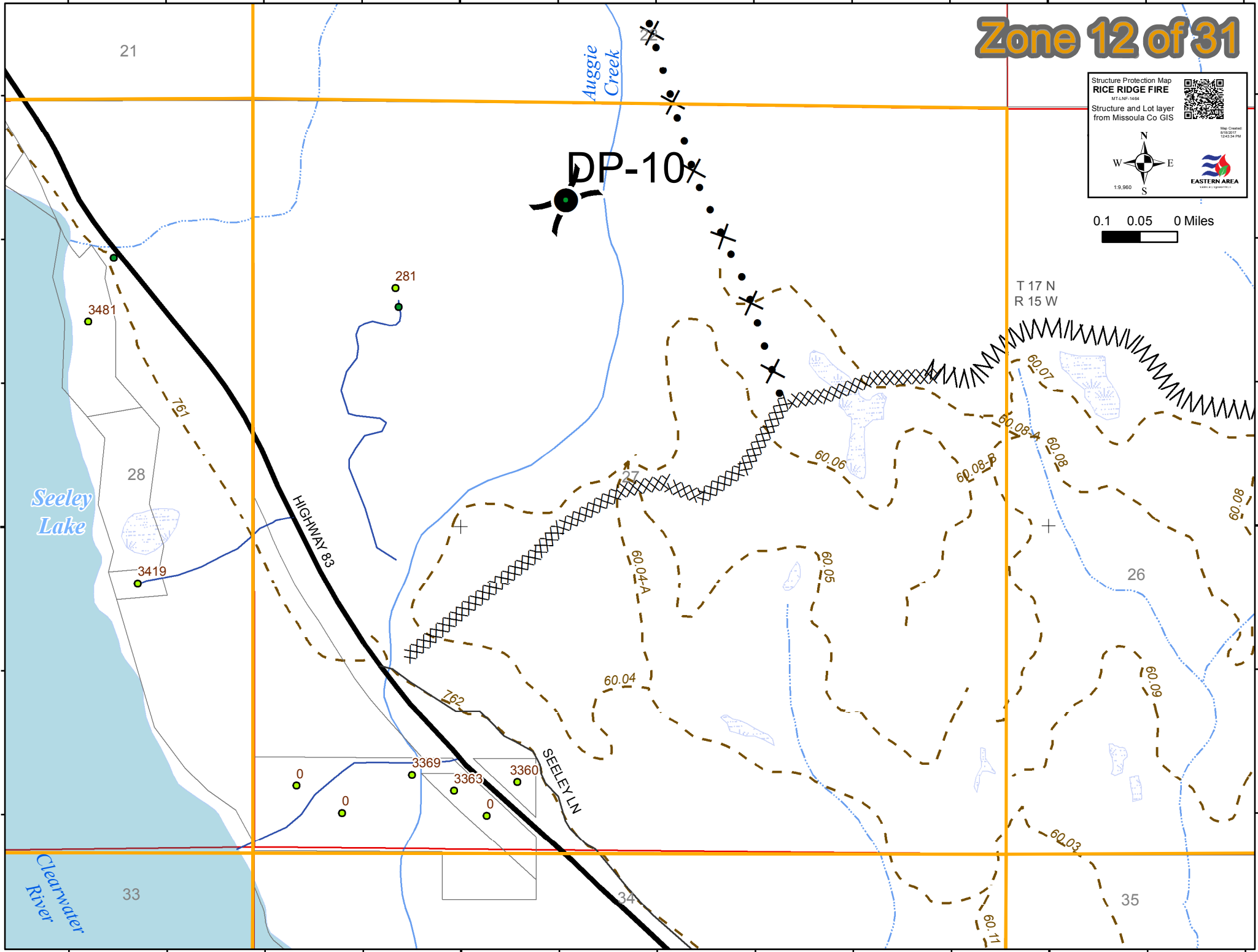


**EASTERN AREA**  
 Local Government

0.1 0.05 0 Miles



T 17 N  
R 15 W



113°30'0"W

113°29'0"W

47°12'0"N

47°12'0"N

33

35

34