


# Zone 14 of 31

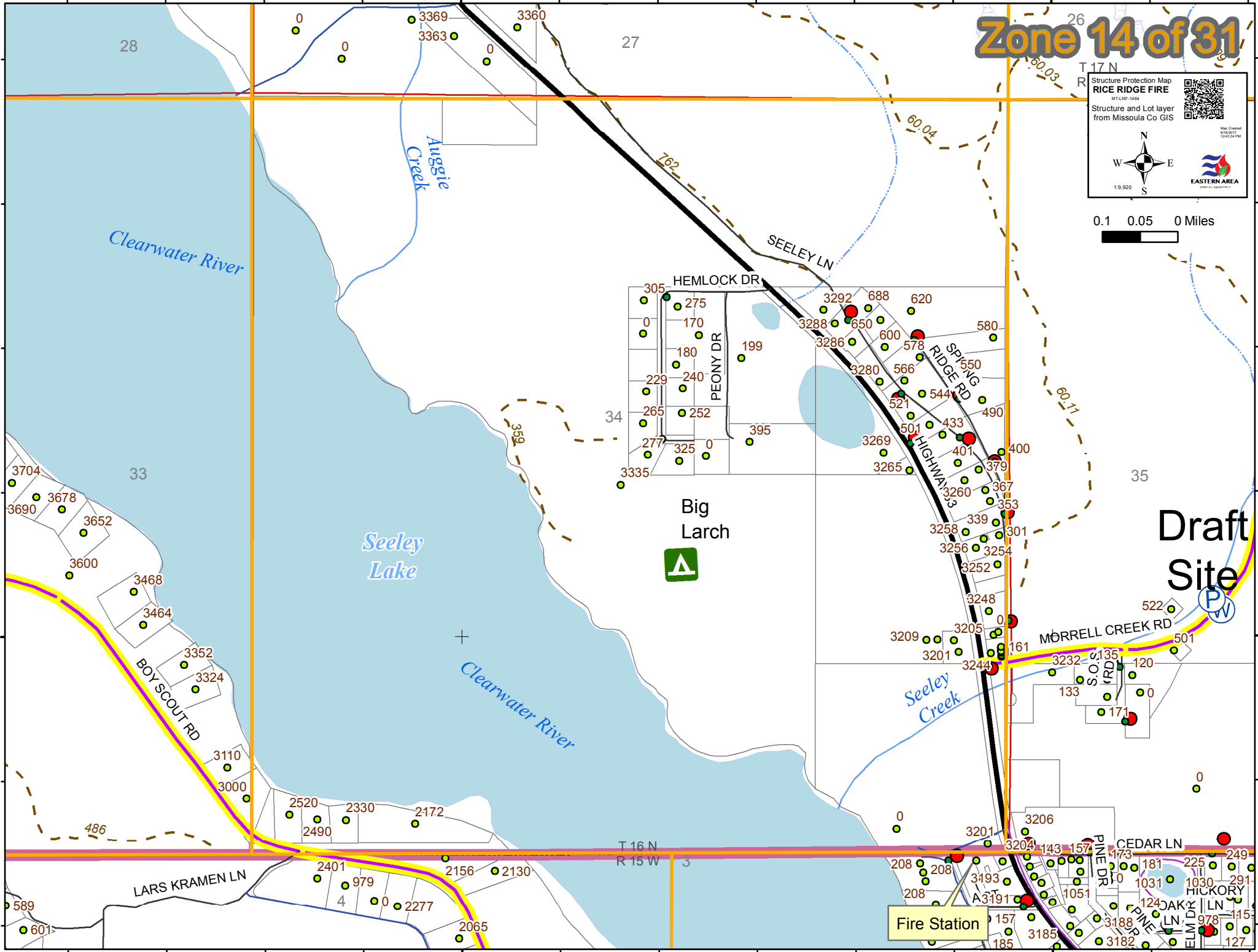
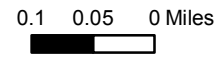
Structure Protection Map  
RICE RIDGE FIRE  
MT&NF-1464  
Structure and Lot layer  
from Missoula Co GIS



Map Created:  
8/20/21  
12:42:34 PM



1:9,920



47°11'0"N

47°11'0"N

113°30'0"W

113°29'0"W

113°30'0"W

113°29'0"W