


113°28'0"W


113°27'0"W

# Zone 16 of 31


Structure Protection Map  
**RICE RIDGE FIRE**  
 MFLNF-1464  
 Structure and Lot layer  
 from Missoula Co GIS



Map Created:  
 8/26/2017  
 12:42:34 PM


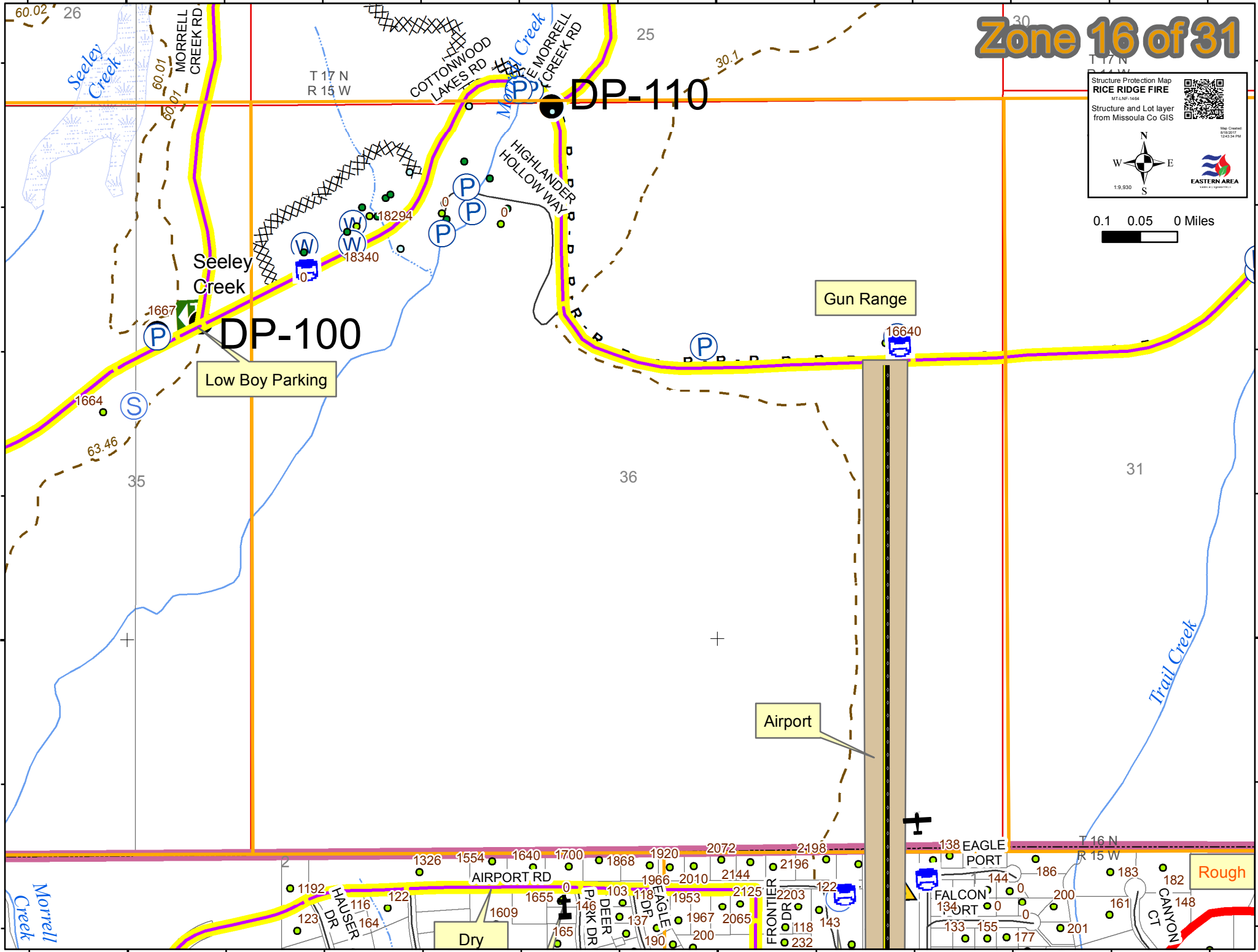


1.9,930



EASTERN AREA  
 LAND & SIGNATURES

0.1 0.05 0 Miles

113°28'0"W

113°27'0"W

47°11'0"N

47°11'0"N