


113°26'0"W


113°25'0"W

# Zone 17 of 31


Structure Protection Map  
**RICE RIDGE FIRE**  
 MFLNF-1664  
 Structure and Lot layer  
 from Missoula Co GIS



Map Created:  
8/8/2017  
12:42:34 PM

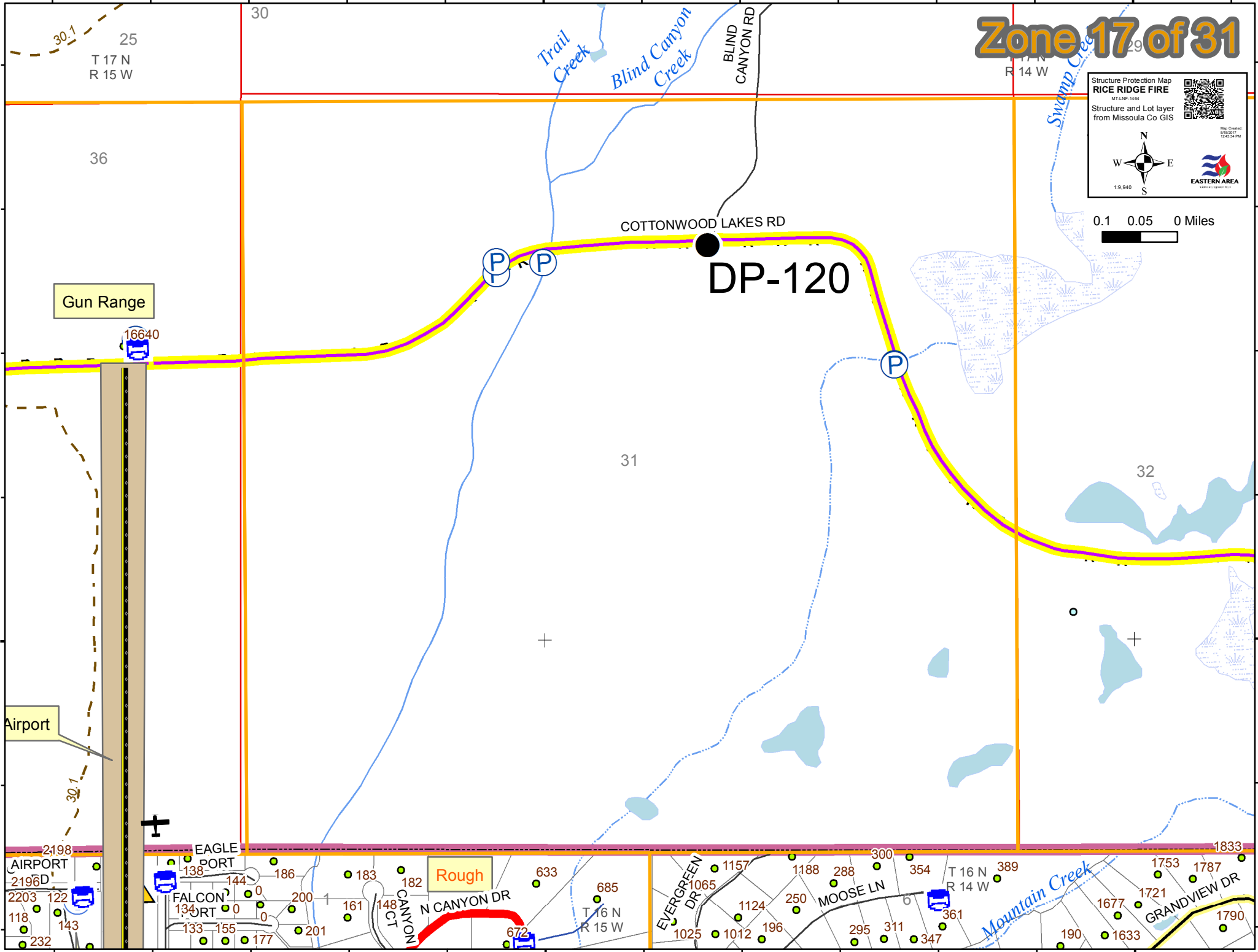


1.9,940



EASTERN AREA  
 COMMUNITY DEVELOPMENT

0.1 0.05 0 Miles



113°26'0"W

113°25'0"W

47°11'0"N

47°11'0"N