



Zone 24 of 31


Structure Protection Map
RICE RIDGE FIRE
 MFLNF-1464
 Structure and Lot layer
 from Missoula Co GIS



Map Created:
 8/28/2017
 12:42:34 PM



1:10,020



0.1 0.05 0 Miles

Bad---Heavy Veg!!
Evac. Only

