



Zone 3 of 31


Structure Protection Map
RICE RIDGE FIRE
MTLNF-1464
Structure and Lot layer
from Missoula Co GIS



Map Created:
8/26/2017
12:43:34 PM



1:9,930



EASTERN AREA
Local Government

