


113°33'0"W


113°32'0"W

Zone 7 of 31

Structure Protection Map
RICE RIDGE FIRE
 MFLNF-1464
 Structure and Lot layer
 from Missoula Co GIS

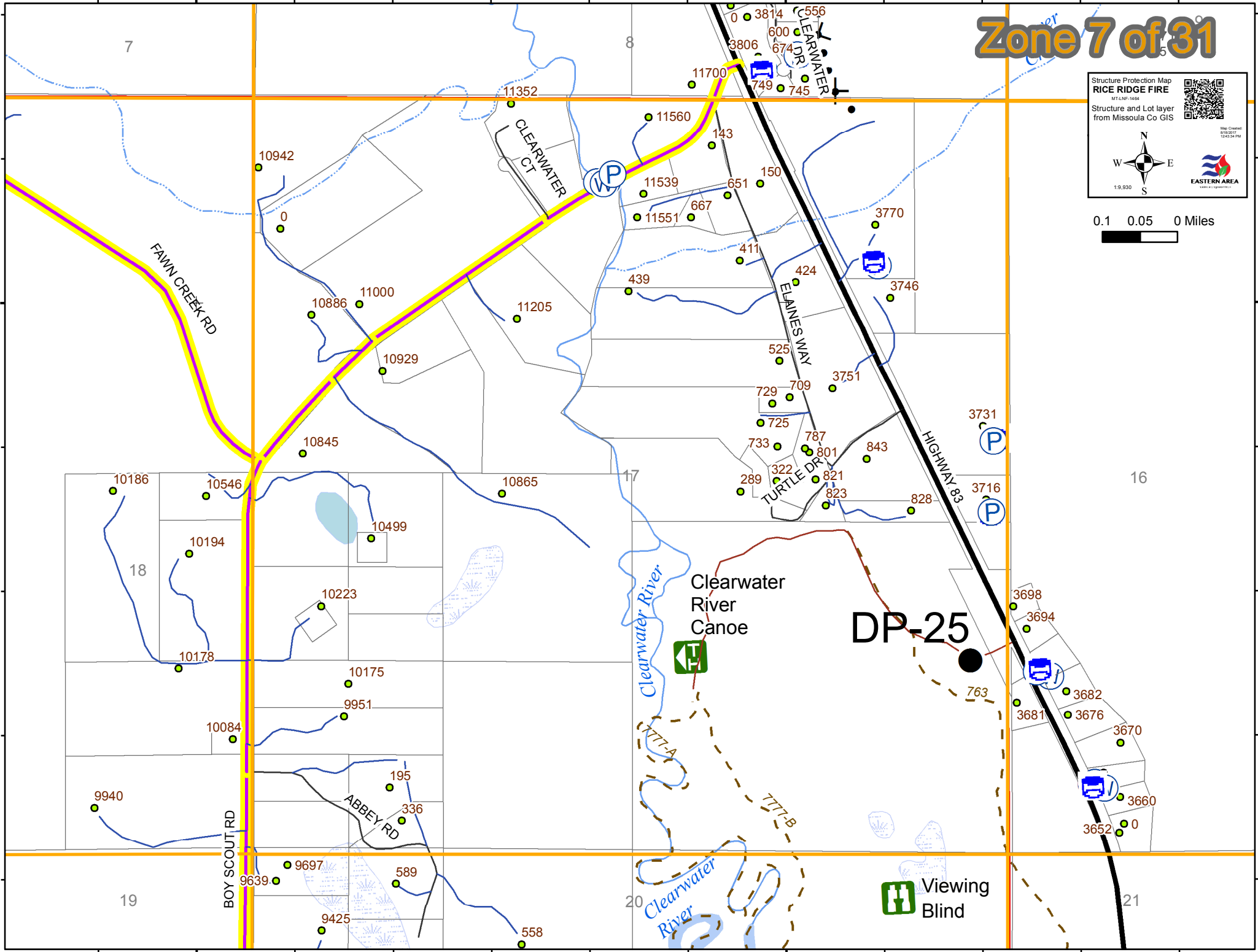


Map Created:
 8/6/2017
 12:43:34 PM



1.9,930
EASTERN AREA
 Local Government

0.1 0.05 0 Miles



113°33'0"W

113°32'0"W

47°14'0"N

47°14'0"N