



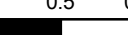
Structure Protection Map
RICE RIDGE FIRE
MT.ANF-1464
Structure and Lot layer
from Missoula Co GIS



Map Created
08/07/2017 11:20:28 AM



1 0.5 0 Miles



EASTERN AREA
Map Information

Draft Site

Low Boy
Gun Range
Fire St...
Holy Trin...
Luthera...
Co Shop
Bad... Heavy Veg!!
Ulm... as large staging area
Need Good Mitigation
Home...
Big Engine
1-2 Staging

Golf Course

Structure layer from Missoula County GIS