
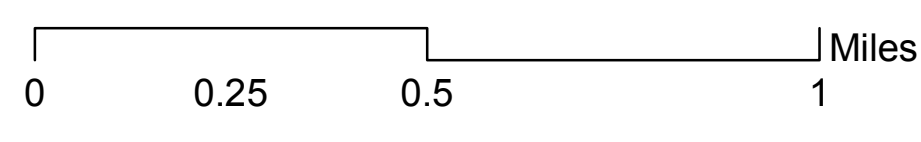
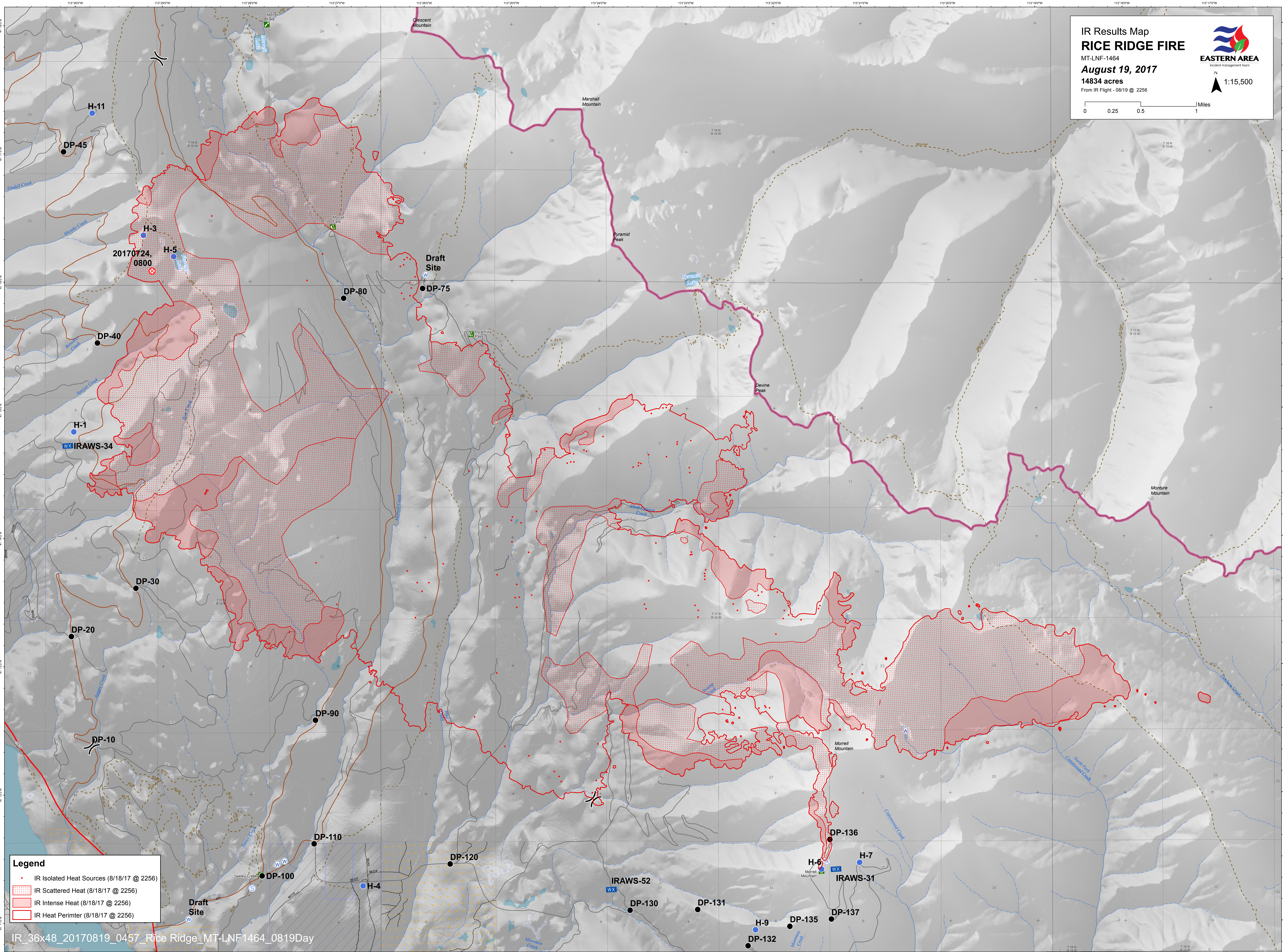


IR Results Map
RICE RIDGE FIRE
 MT-LNF-1464
August 19, 2017
 14834 acres
 From IR Flight - 08/19 @ 2256



EASTERN AREA
 incident management team

1:15,500

Legend

- IR Isolated Heat Sources (8/18/17 @ 2256)
- IR Scattered Heat (8/18/17 @ 2256)
- IR Intense Heat (8/18/17 @ 2256)
- IR Heat Perimeter (8/18/17 @ 2256)

IR_36x48_20170819_0457_Rice Ridge_MT-LNF1464_0819Day