

113°30'0"W 113°29'0"W 113°28'0"W 113°27'0"W 113°26'0"W 113°25'0"W 113°24'0"W

Rice Ridge Fire










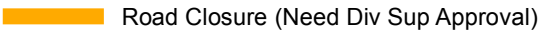
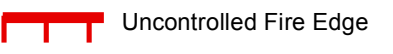
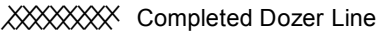
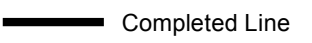
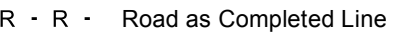
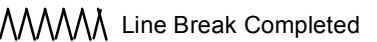
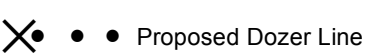

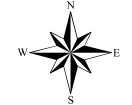
MT-LNF-001464

OPS DIV Map

August 20, 2017

15,357 Acres (IR Flight 8/19/17 @ 2051)

DIV W

-  Division
 -  Structures
 -  Drop Point
 -  Helispot
 -  Incident Command Post
 -  Mobile Weather Unit
 -  Repeater
 -  Staging Area
 -  Water Source
 -  Road Closure (Need Div Sup Approval)
 -  Uncontrolled Fire Edge
 -  Completed Dozer Line
 -  Completed Line
 -  R - R - Road as Completed Line
 -  Line Break Completed
 -  Planned Fire Line
 -  Proposed Dozer Line
 -  Fire Area
- 0 0.25 0.5 Miles
- 

47°13'0"N
47°12'0"N
47°11'0"N

