

Rice Ridge Fire

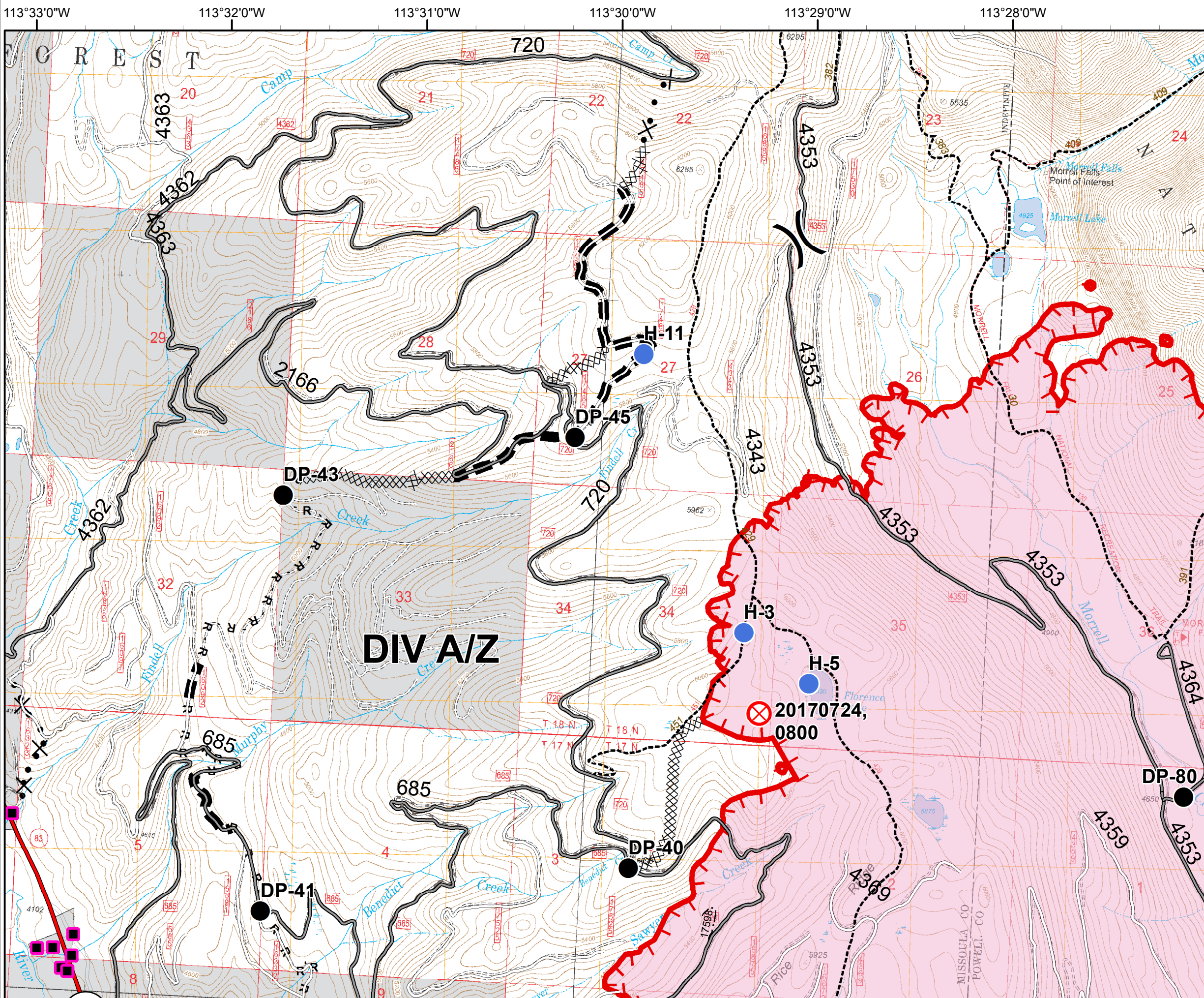
MT-LNF-001464

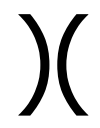





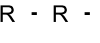



OPS DIV Map

August 20, 2017

15,357 Acres (IR Flight 8/19/17 @ 2051)

DIV A/Z - North



-  Division
-  Structures
-  Drop Point
-  Fire Origin
-  Helispot
-  Uncontrolled Fire Edge
-  Completed Dozer Line
-  Road as Completed Line
-  Planned Fire Line
-  Proposed Dozer Line
-  Fire Area

