
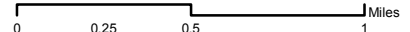


IR Results Map
RICE RIDGE FIRE
 MT-LNF-1464
August 20, 2017
 15,357 acres
 From IR Flight - 08/19 @ 2051



EASTERN AREA
 incident management team


1:35,000



- IR Isolated Heat Sources (8/19/17 @ 2051)
- IR Intense Heat (8/19/17 @ 2051)
- IR Scattered Heat (8/19/17 @ 2051)
- IR Heat Perimeter (8/19/17 @ 2051)

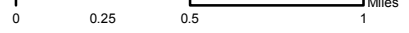
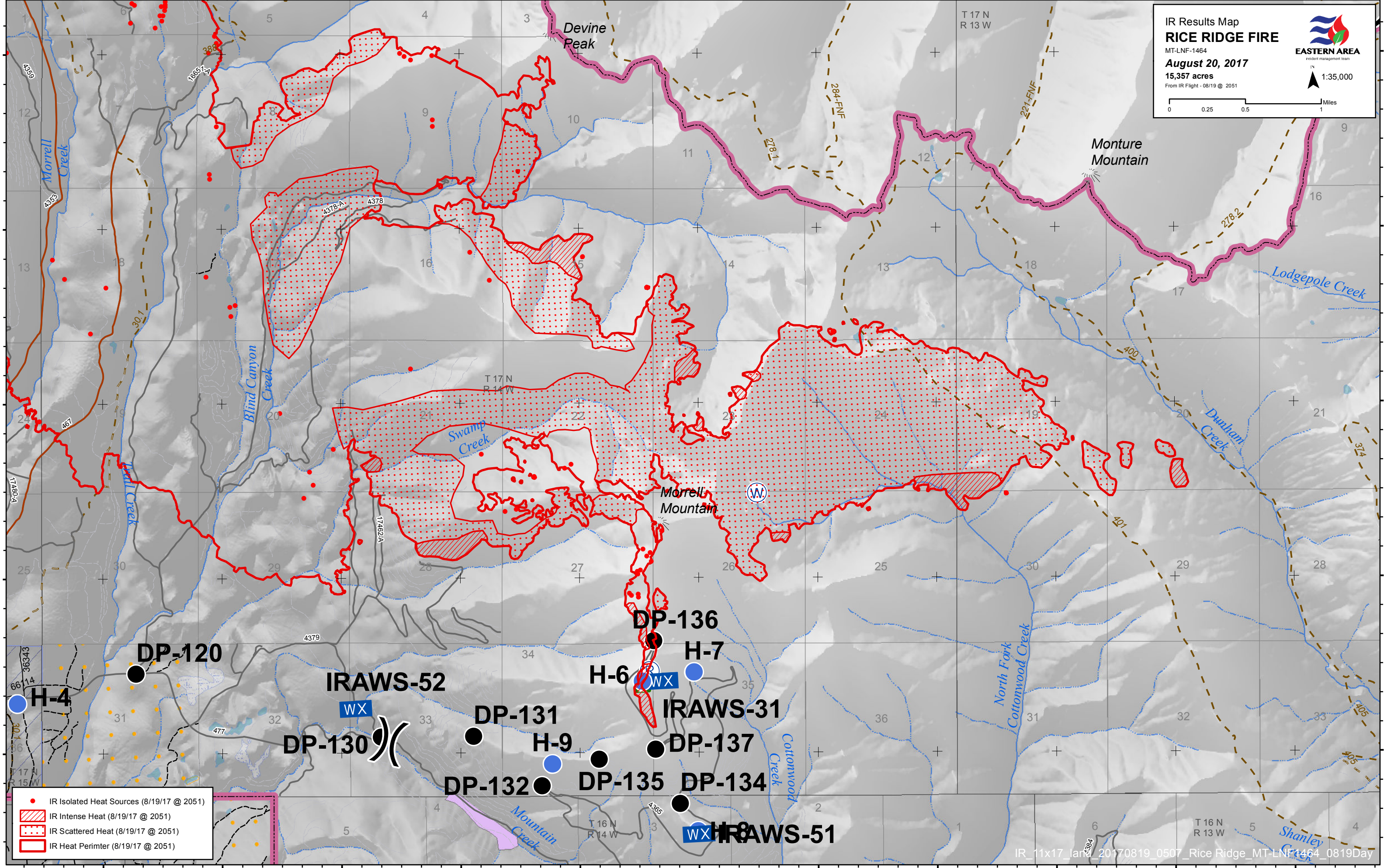
IR_11_17_land_20170819_0507_Rice_Ridge_MT-LNF1464_0819Day

IR Results Map
RICE RIDGE FIRE
 MT-LNF-1464
August 20, 2017
 15,357 acres
 From IR Flight - 08/19 @ 2051



EASTERN AREA
 incident management team

1:35,000

- IR Isolated Heat Sources (8/19/17 @ 2051)
- IR Intense Heat (8/19/17 @ 2051)
- IR Scattered Heat (8/19/17 @ 2051)
- IR Heat Perimeter (8/19/17 @ 2051)