

Public Information Map  
**RICE RIDGE FIRE**

MT-LNF-1464







**August 20, 2017**

15,357 acres  
from IR Flight @ 8/19 20:51

0 0.3 0.6 1.2 Miles



N 1:80,000  
Map Created:  
8/20/2017  
6:58:28 AM

-  IR Intense Heat
-  CLOSED Trails 8/1/2017
-  Rice Ridge Area Closure 8/19/2017
-  Uncontrolled Fire Edge
-  Completed Dozer Line
-  Completed Line
- R - Road as Completed Line