

Rice Ridge Fire

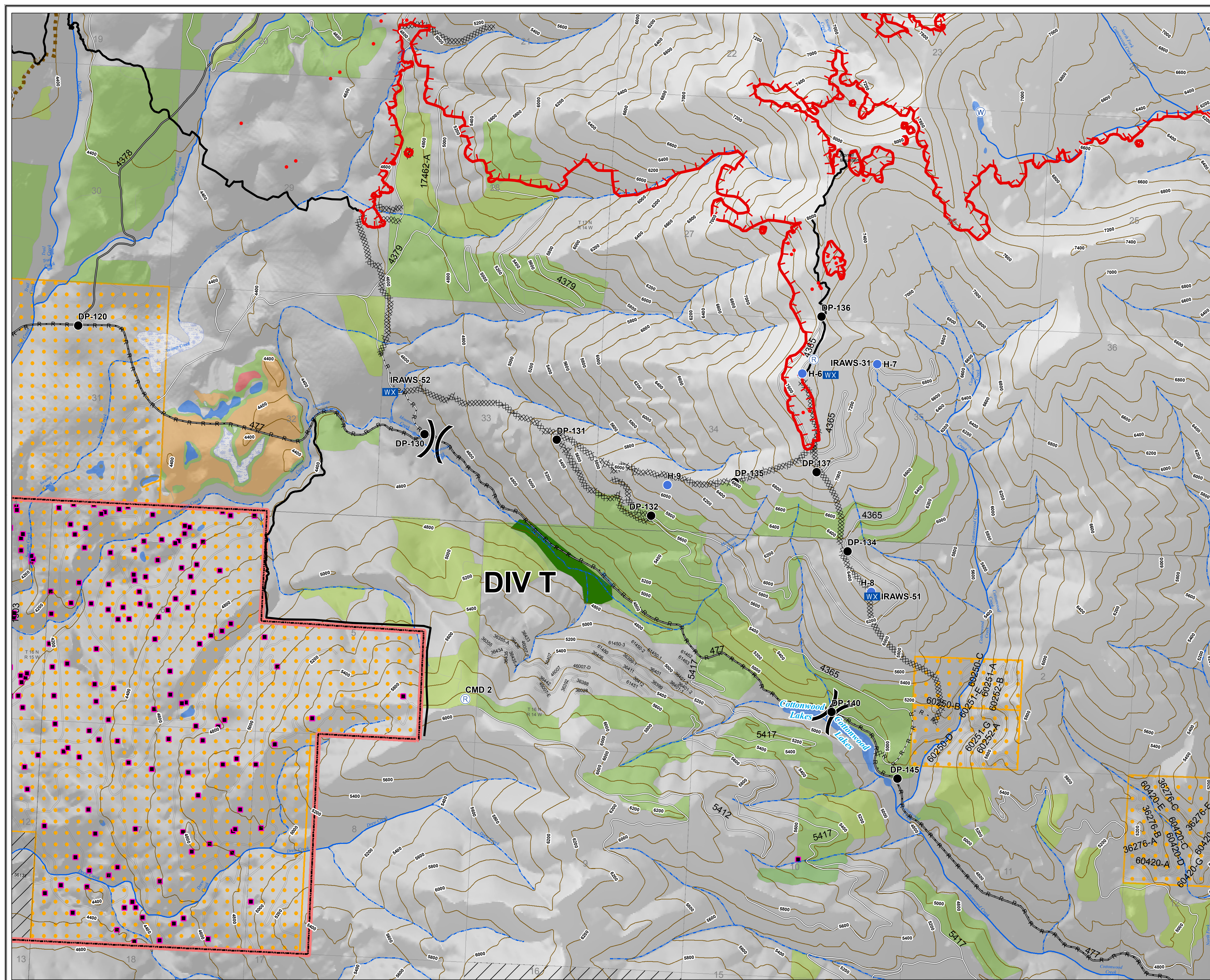
MT-LNF-001464

OPS Map







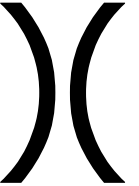




DIV T - West

August 21, 2017

15,947 Acres (IR Flight 8/21/17 @ 0057)



Legend

-  IR Isolated Heat (8/21/17 @ 0057)
-  Drop Point
-  Helispot
-  Mobile Weather Unit
-  Repeater
-  Water Source
-  Division
-  Uncontrolled Fire Edge
-  Completed Dozer Line
-  Completed Line
-  Road as Completed Line

