

Public Information Map
RICE RIDGE FIRE

MT-LNF-1464







August 22, 2017

16,117 acres
from IR Flight @ 8/21 23:54

0 0.3 0.6 1.2 Miles



N 1:80,000
Map Created:
8/22/2017
6:22:09 AM

-  IR Intense Heat
-  CLOSED Trails 8/1/2017
-  Rice Ridge Area Closure 8/19/2017
-  Uncontrolled Fire Edge
-  Completed Dozer Line
-  Completed Line
- R - Road as Completed Line