





















Transportation Map  
**RICE RIDGE FIRE**  
 MT-LNF-1464  
**August 31, 2017**  
 33,365 acres (IR Flight 8/30/17 @2148)  
 Map Created: 8/31/2017 5:41:48 PM  
 0 1.5 3 Miles



-  Division Break
-  Repeater
-  Retardant/Mud Pit
-  Dip Site
-  Drop Point
-  Fire Origin
-  Unimproved Landing Area
-  Helispot
-  Incident Command Post
-  Internet Access
-  Lookout
-  Mobile Weather Unit
-  Spot Fire
-  Staging Area
-  Water Source
-  Completed Line
-  Uncontrolled Fire Edge
-  Active Fire Edge
-  Wildfire Daily Fire Perimeter

