

PAGE 1

PAGE 2

MAP INDEX







PAGE 3

PAGE 4

PAGE 5

Rice Ridge Fire
 MT-LNF-001464
 IAP Map
 9/6/2017
 0 1 2 Miles



-  ICP
-  Wildfire Daily Fire Perimeter
-  Completed Line
-  Uncontrolled Fire Edge
-  Branch Break
-  Division Break

