
























Rice Ridge Fire
Division A/Z
 MT-LNF-001464
 September 9, 2017
 122,843 Acres








 IR Flight UTF
 IR data from 9/7/2017 at 2327 hrs
 IR Isolated Heat Sources
 IR Intense Heat
 IR Scattered Heat

-  Dip Site
-  Drop Point
-  Fire Location
-  Fire Origin
-  Helispot
-  ICP
- Lookout

-  Mobile Weather Unit
-  Spot Fire
-  Staging Area
-  Water Source
-  Division Break

-  Branch Break
-  Completed Dozer Line
-  Completed Hand Line
-  Road as Completed Line
-  Line Break Completed

-  Proposed Dozer Line
-  Fire Break Planned or Incomplete
-  Planned Fire Line
-  Planned Secondary Line
-  Aerial Retardant Drop
-  Air Tanker Retardant
- TFR

-  PowerTransmissionLines_All
-  Completed Line
-  Uncontrolled Fire Edge
-  Wildfire Daily Fire Perimeter
-  StructureLocations
-  Fire History

