
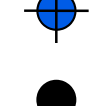

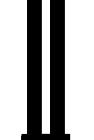



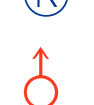
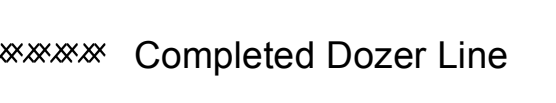
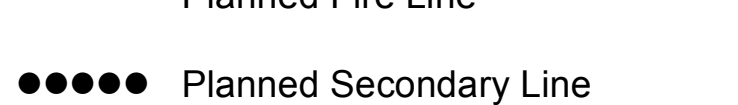
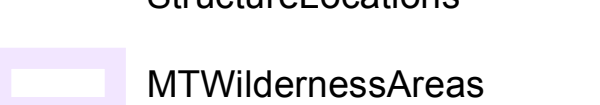


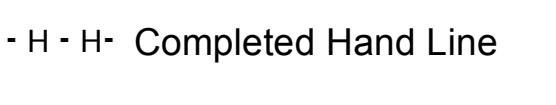




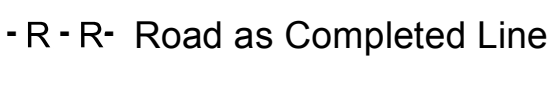




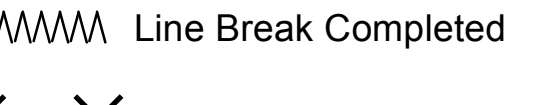
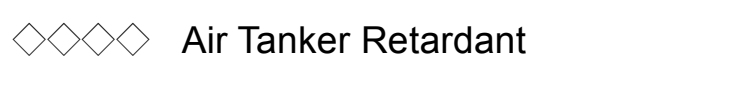


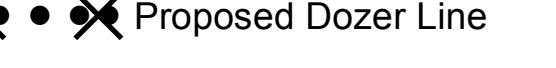
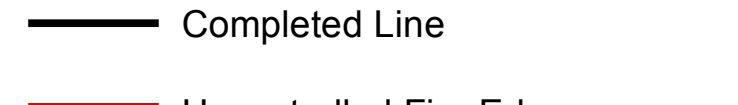

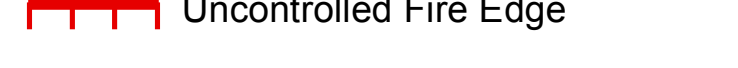


**Rice Ridge Fire**  
**Division A/Z**  
 MT-LNF-001464  
 September 17, 2017  
 160,170 Acres

  
 IR flown 9/16/2017 at 2239  
 IR Isolated Heat Sources  
 IR Intense Heat  
 IR Scattered Heat

- |   |   |  |  |   |
|---|---|--|--|---|
|  Dip Site      |  Mobile Weather Unit |  Branch Break           |  Fire Break Planned or Incomplete |  Wildfire Daily Fire Perimeter |
|  Drop Point    |  Repeater            |  Completed Dozer Line   |  Planned Fire Line                |  Structure Locations           |
|  Fire Location |  Spot Fire           |  Completed Hand Line    |  Planned Secondary Line           |  MT Wilderness Areas           |
|  Fire Origin   |  Staging Area        |  Road as Completed Line |  Aerial Hazard                    |  Fire History                  |
|  Helispot      |  Water Source        |  Completed Hand Line    |  Aerial Retardant Drop            |   |
|  ICP           |  Division Break      |  Line Break Completed   |  Air Tanker Retardant             |   |
|  Lookout       |   |  Proposed Dozer Line    |  Completed Line                   |   |
|   |   |  |  Uncontrolled Fire Edge           |   |

