



Zone 10 of 31


Structure Protection Map
RICE RIDGE FIRE
MTLA-NF-1464
Structure and Lot layer
from Missoula Co GIS



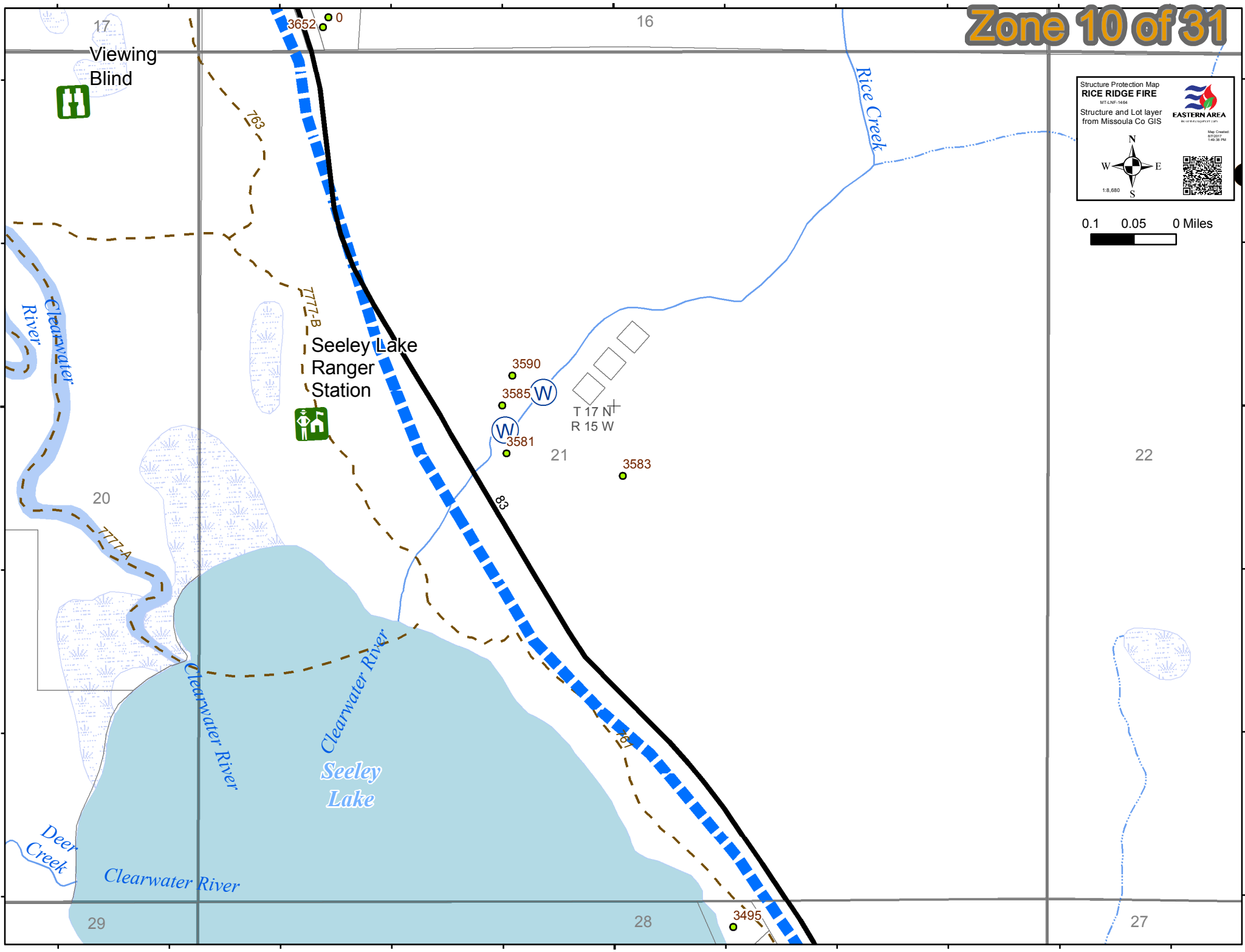

Map Created:
8/20/21
1:42:30 PM



1:8,680



0.1 0.05 0 Miles



47°13'0"N

47°13'0"N

113°31'0"W

113°31'0"W

17
Viewing
Blind

Seeley Lake
Ranger
Station

T 17 N
R 15 W

20

21

22

29

28

27