


113°28'0"W



113°27'0"W

# Zone 16 of 31

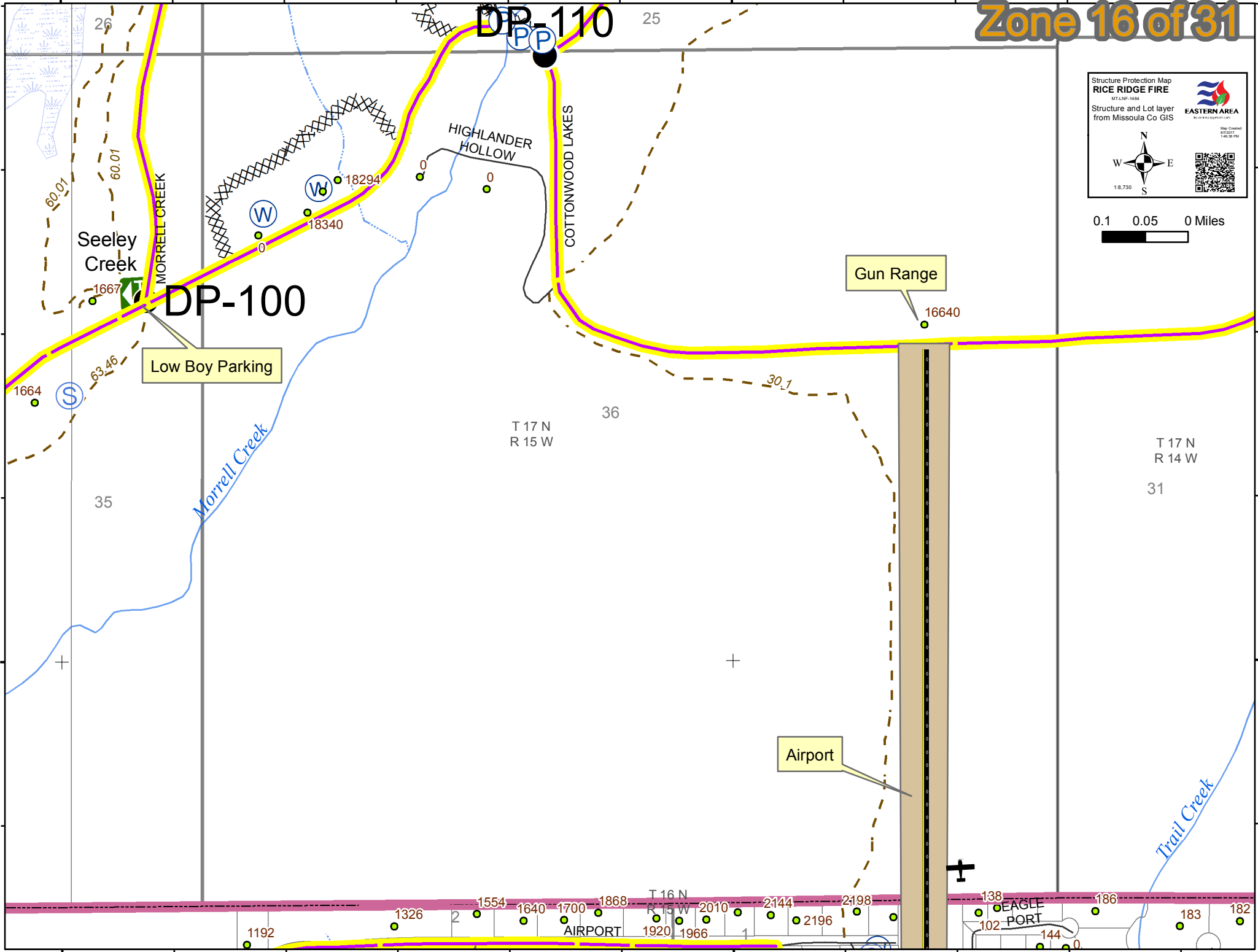
Structure Protection Map  
**RICE RIDGE FIRE**  
 MFLNF-1664  
 Structure and Lot layer  
 from Missoula Co GIS



Map Created:  
 8/19/21  
 1:42:30 PM

0.1 0.05 0 Miles



47°11'0"N

47°11'0"N

113°28'0"W

113°27'0"W