



# Zone 24 of 31


Structure Protection Map  
**RICE RIDGE FIRE**  
MT.LNF-1464  
Structure and Lot layer  
from Missoula Co GIS




Map Created:  
8/20/21  
1:42:30 PM



1:8,760



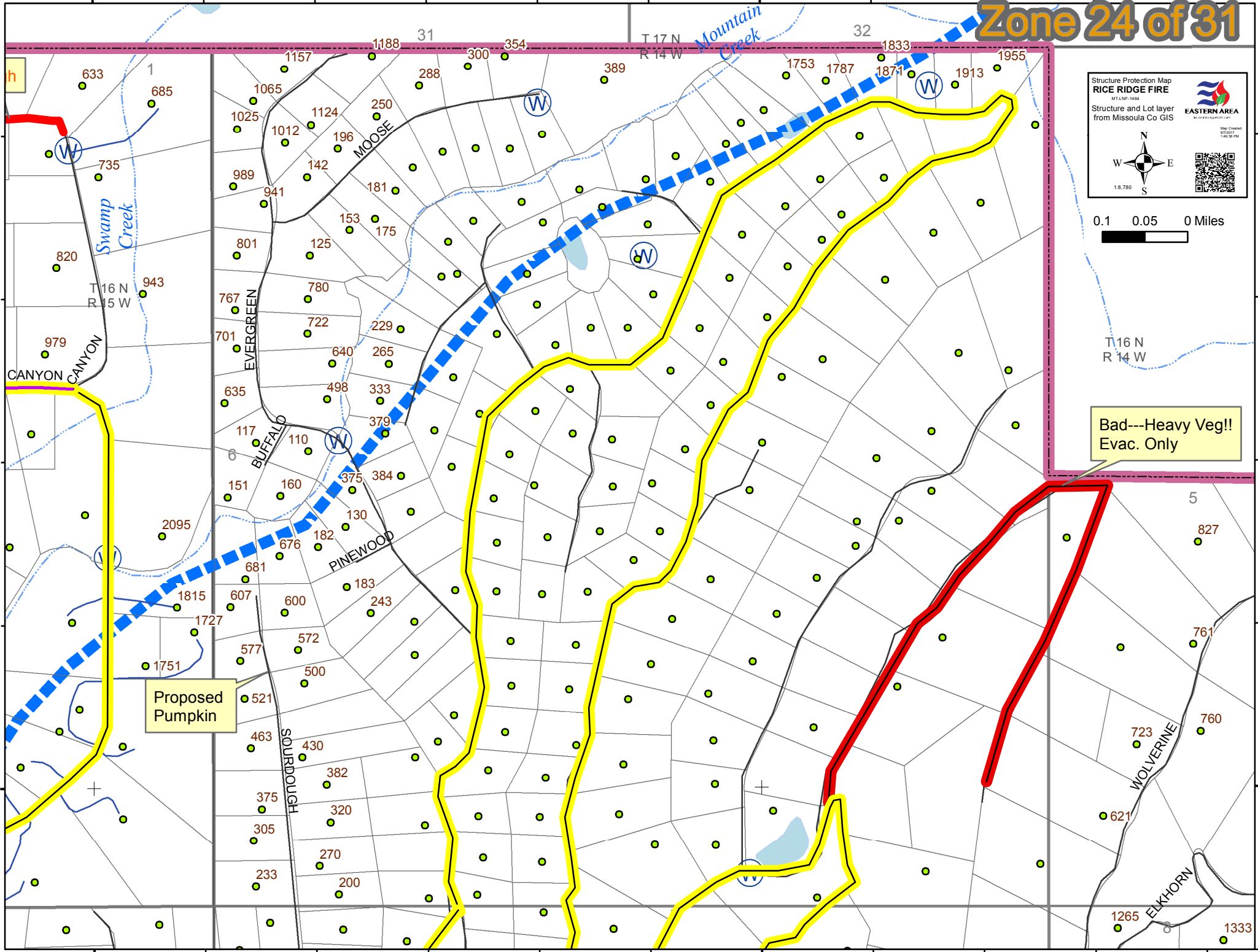
0.1 0.05 0 Miles



T 16 N  
R 14 W

Bad---Heavy Veg!!  
Evac. Only

Proposed  
Pumpkin



113°26'0"W

113°25'0"W

47°10'0"N

47°10'0"N