
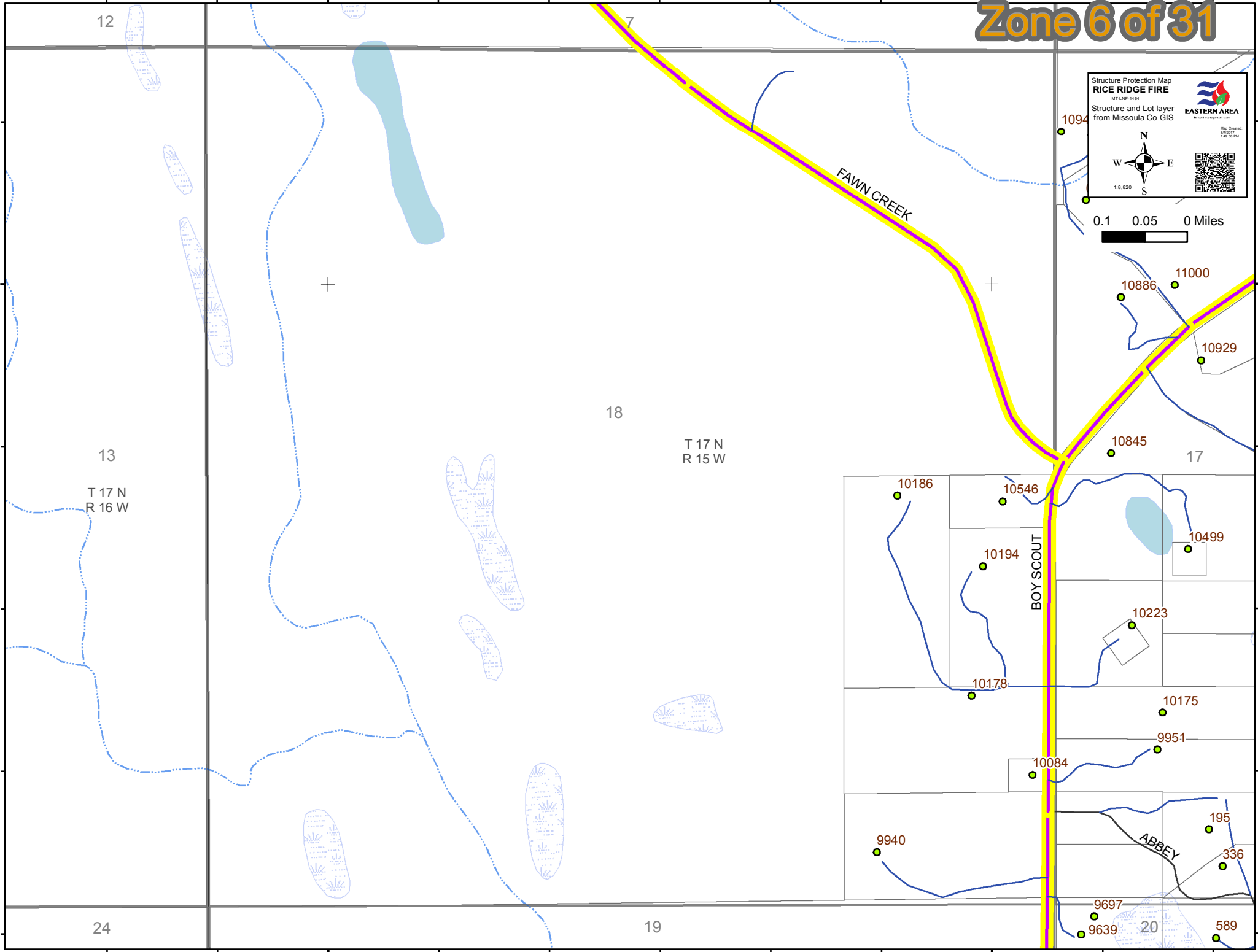




# Zone 6 of 31

Structure Protection Map  
**RICE RIDGE FIRE**  
MT.LNF-1464  
Structure and Lot layer  
from Missoula Co GIS



Map Created:  
8/10/2017  
1:42:20 PM



47°14'0"N

47°14'0"N

113°34'0"W

113°33'0"W

12

7

13

18

T 17 N  
R 15 W

T 17 N  
R 16 W

17

24

19

20