



Zone 7 of 31

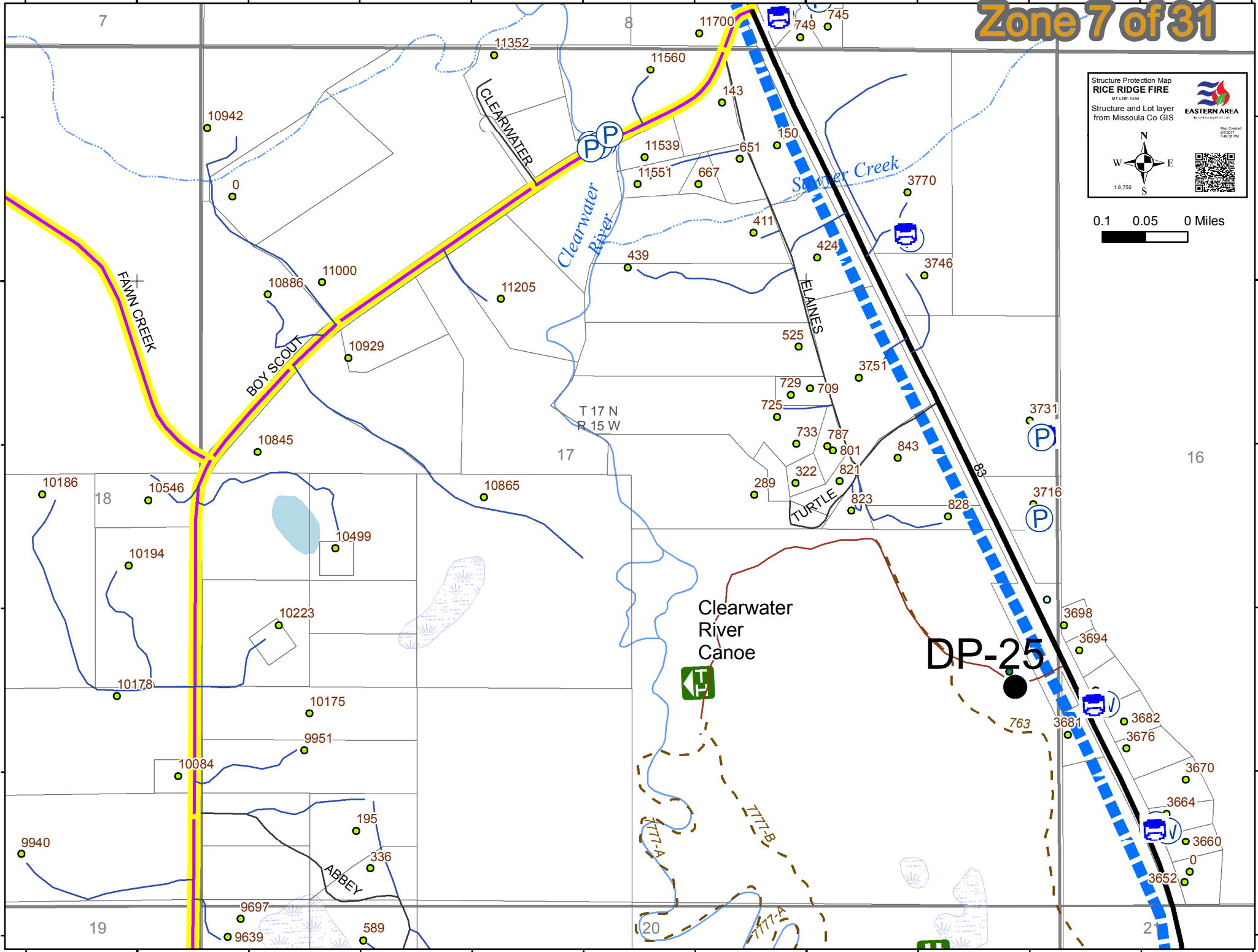
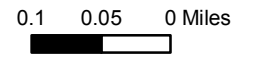

Structure Protection Map
RICE RIDGE FIRE
MT.L.N.F.-1464
Structure and Lot layer
from Missoula Co GIS



Map Created:
8/10/2017
1:42:30 PM



1:8,750



113°33'0"W

113°32'0"W

7

8

16

47°14'0"N

47°14'0"N

113°33'0"W

113°32'0"W

19

20

21